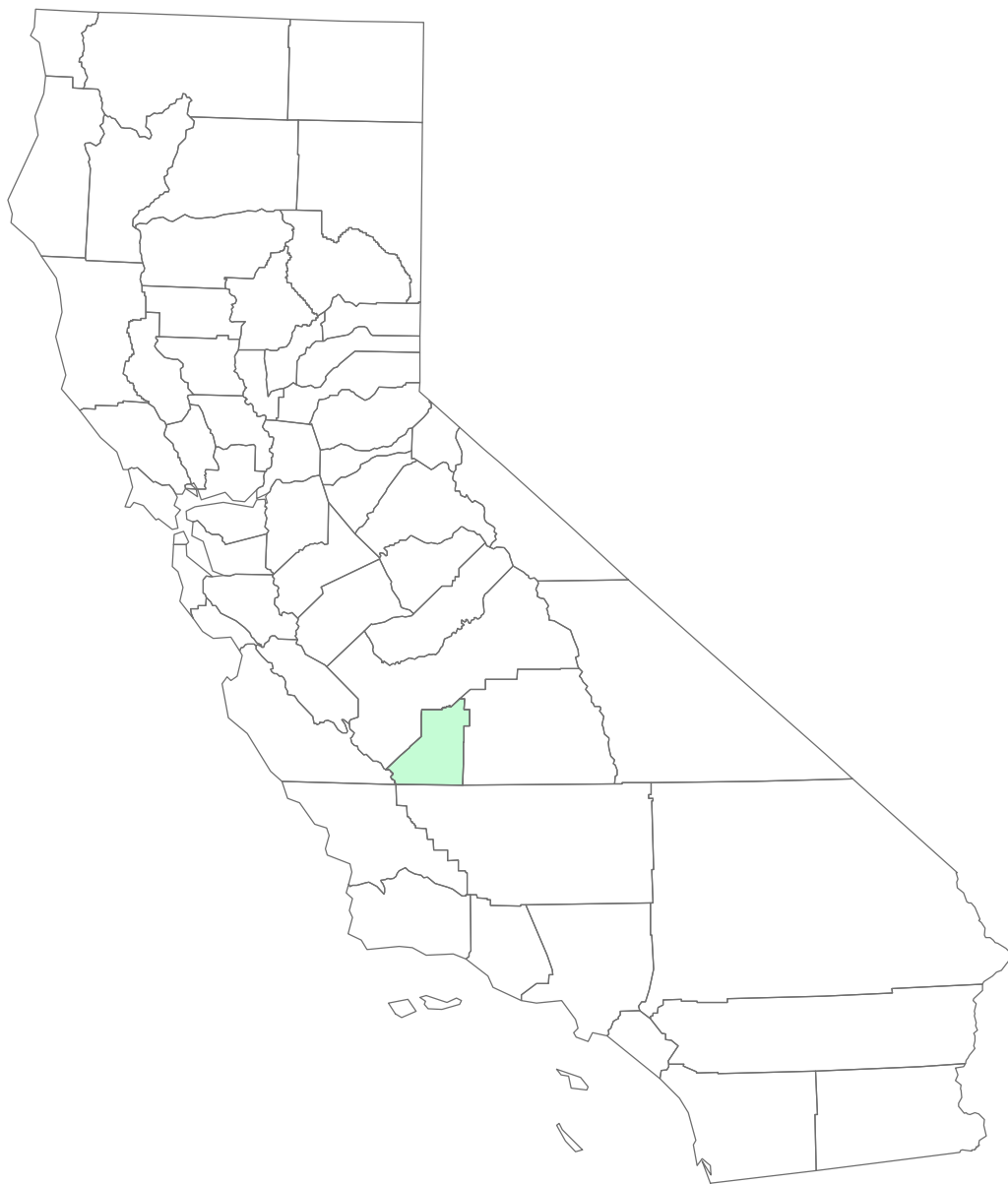




## **City and Special District Inventory Kings County, California**



**Prepared for the Kings County Local Agency Formation Commission  
August 2014**

---

# **Local Agency Formation Commission OF KINGS COUNTY**

---

## **Cities and Special District Inventory Kings County, California**

Prepared by  
Kings County LAFCo Staff

August 2014

**Prepared for Kings County LAFCo**

**Joe Neves, Chairperson, County Member**  
**Tony Barba, Vice-Chair, County Member**  
**Jim Wadsworth, City Member**  
**Vacant, City Member**  
**Paul Thompson, Public Member**

**Alternate Commissioners**

**Doug Verboon, County Member**  
**Harlan Casida, City Member**  
**Vacant, Public Member**

**LAFCo Staff**

**Greg Gatzka, LAFCo Executive Officer**  
**Chuck Kinney, LAFCo Staff**  
**Jo Anna Walker, GIS Specialist**

# Table of Contents

<b>I. INTRODUCTION:</b>	<b>1</b>
<i>Table 1: List of Active Cities and Special Districts</i>	<i>2</i>
<i>Table 2: List of Dissolved Special Districts</i>	<i>3</i>
<b>II. CITIES</b>	<b>4</b>
<b>III. SPECIAL DISTRICTS</b>	<b>9</b>
CEMETERY DISTRICTS	10
COMMUNITY SERVICES DISTRICTS	12
DRAINAGE DISTRICTS	16
HOSPITAL DISTRICTS	18
MOSQUITO ABATEMENT DISTRICTS	20
PUBLIC UTILITY DISTRICTS	22
RECLAMATION DISTRICTS	24
RESOURCE CONSERVATION DISTRICTS	26
CALIFORNIA WATER DISTRICTS	28
WATER CONSERVATION DISTRICTS	30
IRRIGATION DISTRICTS AND WATER STORAGE DISTRICTS	32
<b>IV. SCHOOL DISTRICTS</b>	<b>34</b>



# **CITY AND SPECIAL DISTRICT INVENTORY KINGS COUNTY, CALIFORNIA**

## **I. Introduction:**

California has experienced unprecedented growth since the mid 1800's when waves of immigrants began pouring into California during the Gold Rush. Explosive growth continued during the 1900's following World War II. Our states population has continued its steady clime and is expected to do so through the 21<sup>st</sup> century.

Urbanization during the 1950's was increasingly centered on the automobile resulting in development patterns occurring in an inefficient manner, causing the sporadic formation of cities and special service districts. Cities amoeba like growth patterns set off the consumption of vast amounts of California's agricultural land. Premature and unplanned development created inefficient, expensive systems of delivering public services by various units of local government.

In response to California's inefficient urbanization during the 40's and 50's, the state legislature passed the Knox-Nisbit Act of 1963 resulting in the creation of Local Agency Formation Commission's or LAFCOs. Through the years, additional legislative acts have added more authority or additional powers to LAFCOs.

Kings County LAFCo is responsible for coordinating logical and timely changes in local governmental boundaries, conducting special studies that review ways to reorganize, simplify and streamline governmental structure and preparing a Sphere of Influence for each city and special district within each county. The Commission's efforts are directed to seeing that services are provided efficiently and economically while ensuring that agricultural and open-space lands are protected.

Through special studies, LAFCO's encourage governments to evaluate their current operations and options for reorganization. Local agencies often overlap and have the potential of duplicating services. LAFCO's conduct service studies and consolidation feasibility studies. These studies provide general information about local governments and present alternatives for improving services and reducing operational costs.

This special study is intended to provide the Commission and the public with information regarding the types of special districts in Kings County and to provide maps of their boundaries. The maps within this study depict the overall boundary and sphere of influence for each city and each active special district within Kings County. Additional information concerning these local government entities can be obtained by calling the Kings County Community Development Agency at (559) 582-3211, ext. 2680. A complete listing of the cities and special districts is located in Figure 1 below.

**Table 1: List of Active Cities and Special Districts**

### Cemetery Districts

- Corcoran Cemetery District
- Hanford Cemetery District
- Lemoore Cemetery District
- Kingsburg Cemetery District \*

### Community Services Districts

- Armona CSD (Formed in 1976 as a consolidation of the Armona Sanitary District & Armona PUD)
- Home Garden CSD
- Kettleman City CSD (Formed in 1973)

### County Service Areas

- Kings Co. Service Area No. 2 (Corcoran; formed in 1976)
- Kings Co. Service Area No. 3 (Fire; formed in 1993)
- Kings Co. Service Area No. 4 (Roads; formed in 1993)

### County Water Districts

- Kings County Water District

### Drainage Districts

- Tulare Lake Drainage District

### Hospital Districts

- Avenal Hospital District
- Corcoran Hospital District
- Kingsburg Hospital District \*

### Mosquito Abatement Districts

- Avenal Mosquito Abatement District \*\*\*\*
- Consolidated Mosquito Abatement District \*
- Kings Mosquito Abatement District

### Public Utility Districts

- Stratford PUD

### Reclamation Districts

- Tulare Lake RD No. 761 (formally Cohn-Central)
- Clarks Fork RD No. 2069
- Consolidated RD No. 812
- Delta Lands RD No. 770
- Duncan RD No. 685
- El Rico RD No. 1618
- Fresno-Kings RD No. 1003 \*\*\*\*
- Homeland RD No. 780
- Island # 3 RD No. 771 \*\*\*\*
- Island RD No. 776 \*\*\*\*
- Lovelace RD No. 739
- North Central Consolidated RD No. 2071
- South Central RD No. 2125 (Formed in 1989)
- Tulare Lake RD No. 749 (Consolidated in 1973 with Goldberg RD No. 753)
- Wilber RD No. 825

### Resource Conservation Districts

- Excelsior-Kings River Resource Conservation District (1993 Consolidation of Excel. & Kings River.)
- Tulare Lake Resource Conservation District

### California Water Districts

- Angiola Water District
- Devil's Den Water District
- Dudley Ridge Water District
- Green Valley Water District (Formed in 1972)
- Lakeside Irrigation District
- Melga Water District
- Salyer Water District
- Westlands Water District \*

### Water Conservation Districts

- Kaweah-Delta Water Conservation District. \*\*
- Kings River Conservation District \*

### Water Storage Districts

- Tulare Lake Basin Water Storage District

### Irrigation Districts

- Alta Irrigation District \*\*
- Consolidated Irrigation District \*
- Corcoran Irrigation District
- Empire-West Side Irrigation District
- Laguna Irrigation District
- Lemoore Irrigation District \*\*\*\*
- Stratford Irrigation District

### Kings County Cities

- Avenal
- Corcoran
- Hanford
- Lemoore

\* Fresno County District

\*\* Tulare County District

\*\*\* Kern County District

\*\*\*\* Inactive District

**Table 2: List of Dissolved Special Districts**

**Community Services Districts**

- Avenal CSD (1979 - Incorporated)
- North Lemoore CSD (1976 - Annexed by Lemoore)

**County Services Areas**

- Kings Co. Service Area No. 1 (Kettleman City; Formed in 1973, Dissolved 1979)

**Public Utility Districts**

- Armona PUD (1976 - Consolidated to form Armona CSD)

**Reclamation Districts**

- Buena Vista RD No. 692 (Dissolved in 1982)
- Doherty RD No. \_\_\_ (Dissolved in 1973)
- Etta RD No. \_\_\_ (Dissolved in 1973)
- Gates RD No. 2079 (Dissolved in 1977)
- Goldberg No. RD No. 753 (1973 - Consolidated with Tulare Lake RD No. 749)
- Gould RD No. \_\_\_ (Dissolved in 1973)
- Johnson RD No. \_\_\_ (Dissolved in 1973)
- Laguna RD No. 779 (Dissolved in 1978)
- Lambertson RD No. 533 (Dissolved in 1971)
- Lower Kings River RD No. 531 (Dissolved in 1982)
- Lower Tule River RD No. 533 (Dissolved in 1971)
- O'Bryan RD No. 760 (Dissolved in 1977)
- Richardson RD No. \_\_\_ (Dissolved in 1973)
- Taft RD No. \_\_\_ (Dissolved in 1973)
- Tulare Lake RD No. \_\_\_ (Dissolved in 1973)

**Sanitary Districts**

- Armona SD (1976 - Consolidated to form ACSD)
- Kettleman City SD (1978 - Consolidated to form KCCSD)

**Resource Conservation Districts**

- Excelsior RCD (1993-Consoild. to form Excelsior-Kings River RCD)
- Kings River. RCD (1993-Consoild. to form Excelsior-Kings River RCD)

**California Water Districts**

- Hacienda Water District (1997)
- Newton Water District
- Nunes

**Irrigation Districts**

- Eastside ID (Dissolved in 1977)
- Kings River Delta ID (Dissolved in 1970)
- Lakeland ID (Dissolved in 1977)
- Lucerne ID (Dissolved in 1977)
- San Jose ID (Dissolved in 1977)
- Tulare Lake ID (Dissolved in 1977)
- Upper San Jose ID (Dissolved in 1977)

**Air Pollution Control Districts**

- Kings County APCD (Consolidated in 199\_ to form SJVUAPCD)

## II. Cities

Cities are general purpose local governments which provide a variety of municipal services specifically tailored to meet residents specific needs. Communities which make up a city have local control over growth, development, and land uses. Cities operate under California laws and are governed by their own elected councils.

Large metropolitan cities are capable of providing their residents with a full range of municipal services. Smaller cities may rely on special districts to provide specific services or they may opt to contract with the county, another city, or a private company for services. Services commonly provided by cities include:

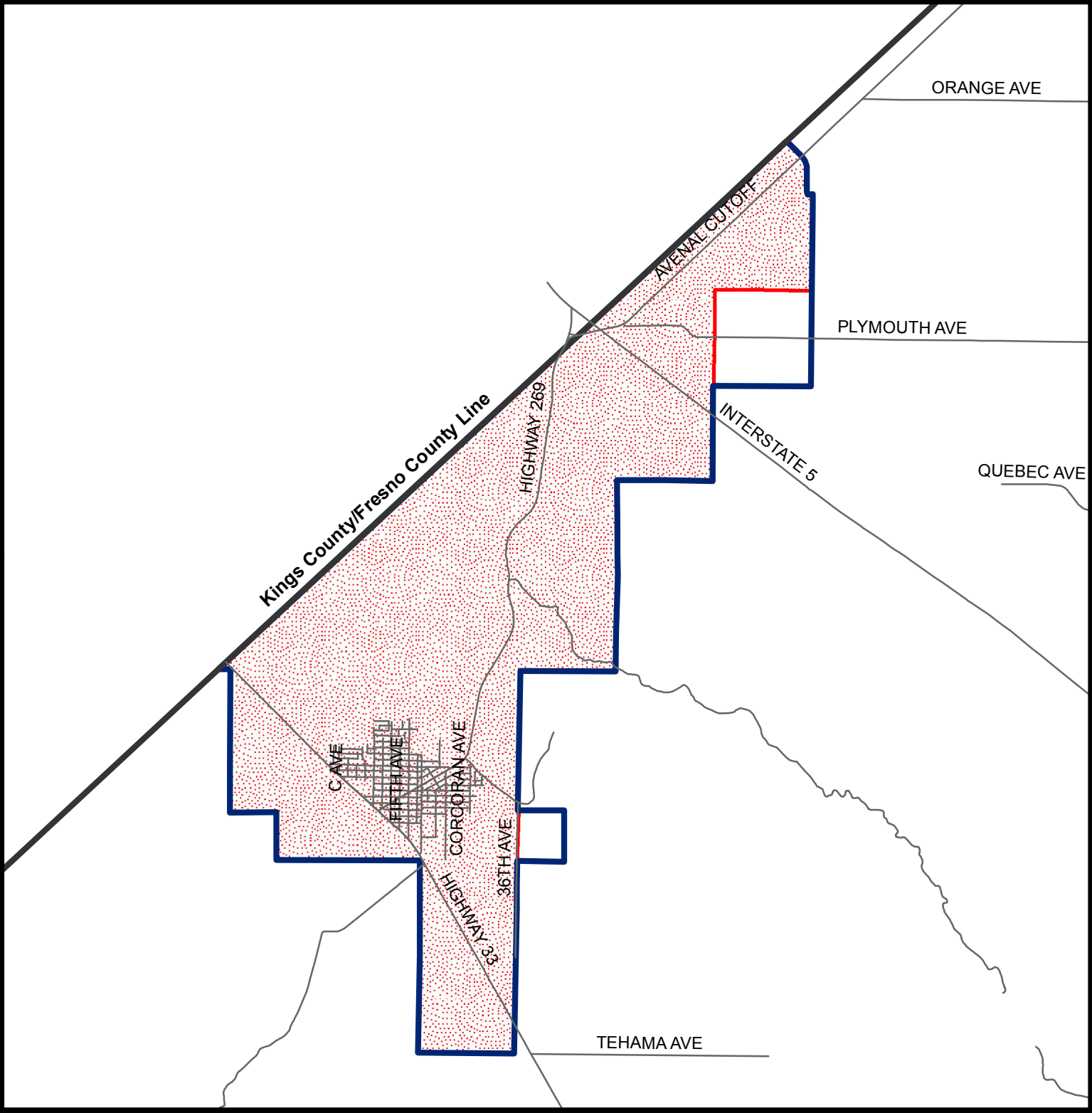
- Public safety (police, fire, building inspection, etc.)
- Local streets, roads, transit, airports, harbors
- Public utilities (usually solid waste and local sewers, sometimes water and electricity)
- Parks, recreation, libraries, museums, arts
- Planning and zoning

In 1972, LAFCOs were given the power to determine spheres of influence for all local governmental agencies, including cities. A sphere of influence (SOI) is a planning boundary outside of an agency's legal boundary (similar to a city limit line) that designates the agency's probable future boundary and service area. The purpose of the SOI is to ensure the provision of efficient services while discouraging urban sprawl and the premature conversion of agricultural and open space lands by preventing overlapping jurisdictions and duplication of services.

A Secondary SOI has also been established by Kings County LAFCo. A Secondary SOI is the boundary beyond the Primary SOI and includes additional territory that serves only as an area of planning interest to the city or community district. This area is typically beyond the planned urban areas identified in a city or the county's general plan.

Commissions do not have the authority to tell local agencies what their planning goals should be. However, when a city desires to alter its boundary and add additional contiguous land into its jurisdictional control through an annexation, the city must first obtain LAFCo approval. Kings County contains four incorporated cities, Avenal, Corcoran, Hanford and Lemoore. Exhibits 1-5 contain maps depicting the cities current boundaries, their Primary SOI, and Secondary SOI boundaries.

## City of Avenal



1400 W Lacey Blvd.  
Hanford, California 93230

August 2014



0      0.5      1      2      3 Miles

## Legend

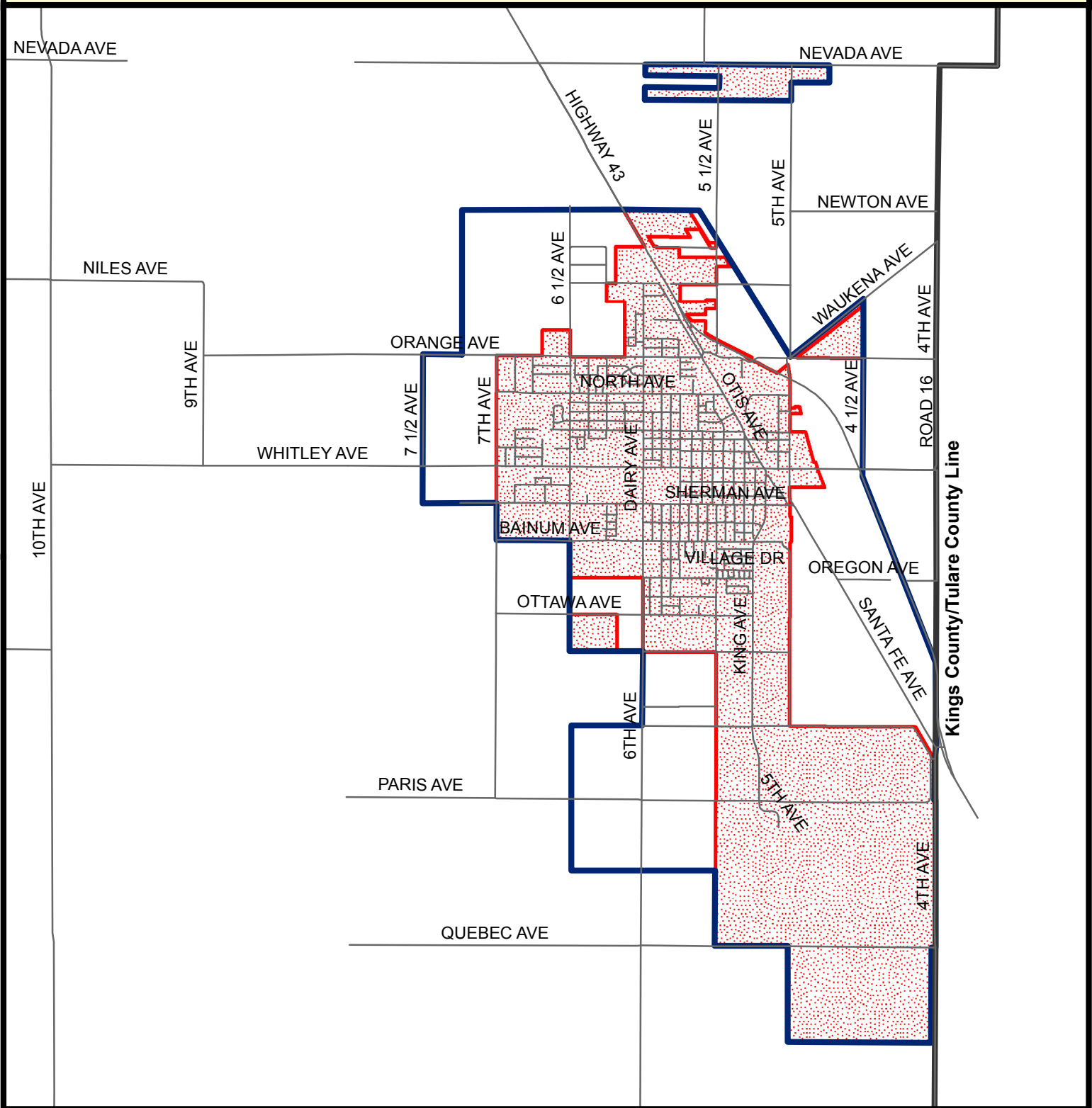


City of Avenal



## Primary Sphere of Influence

# City of Corcoran





1400 W Lacey Blvd.  
Hanford, California 93230

August 2014



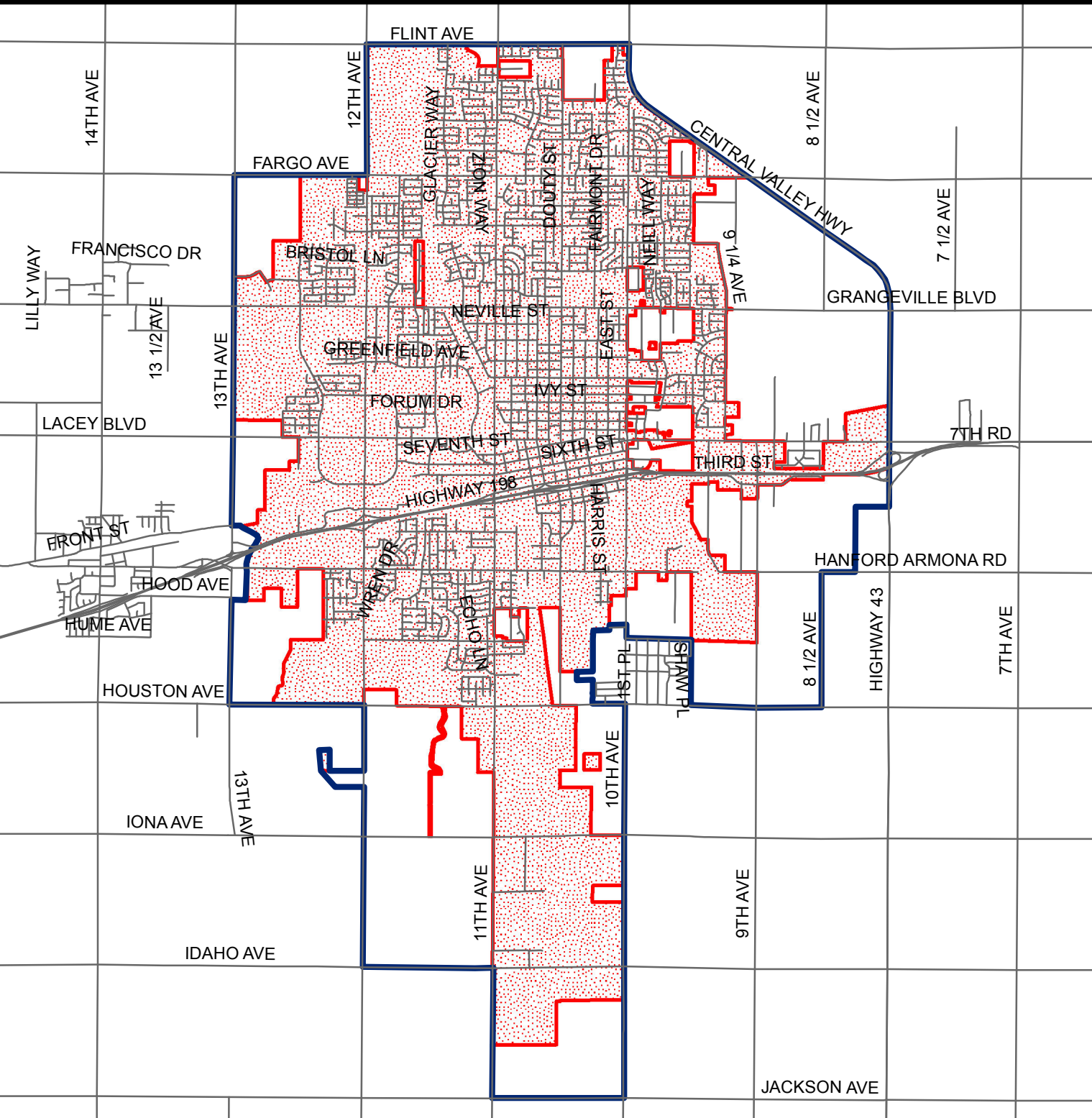
0 0.4 0.8 1.6 2.4 Miles

## Legend

-  City of Corcoran
-  Primary Sphere of Influence



**City of Hanford**



1400 W Lacey Blvd.  
Hanford, California 93230

August 2014



## Legend

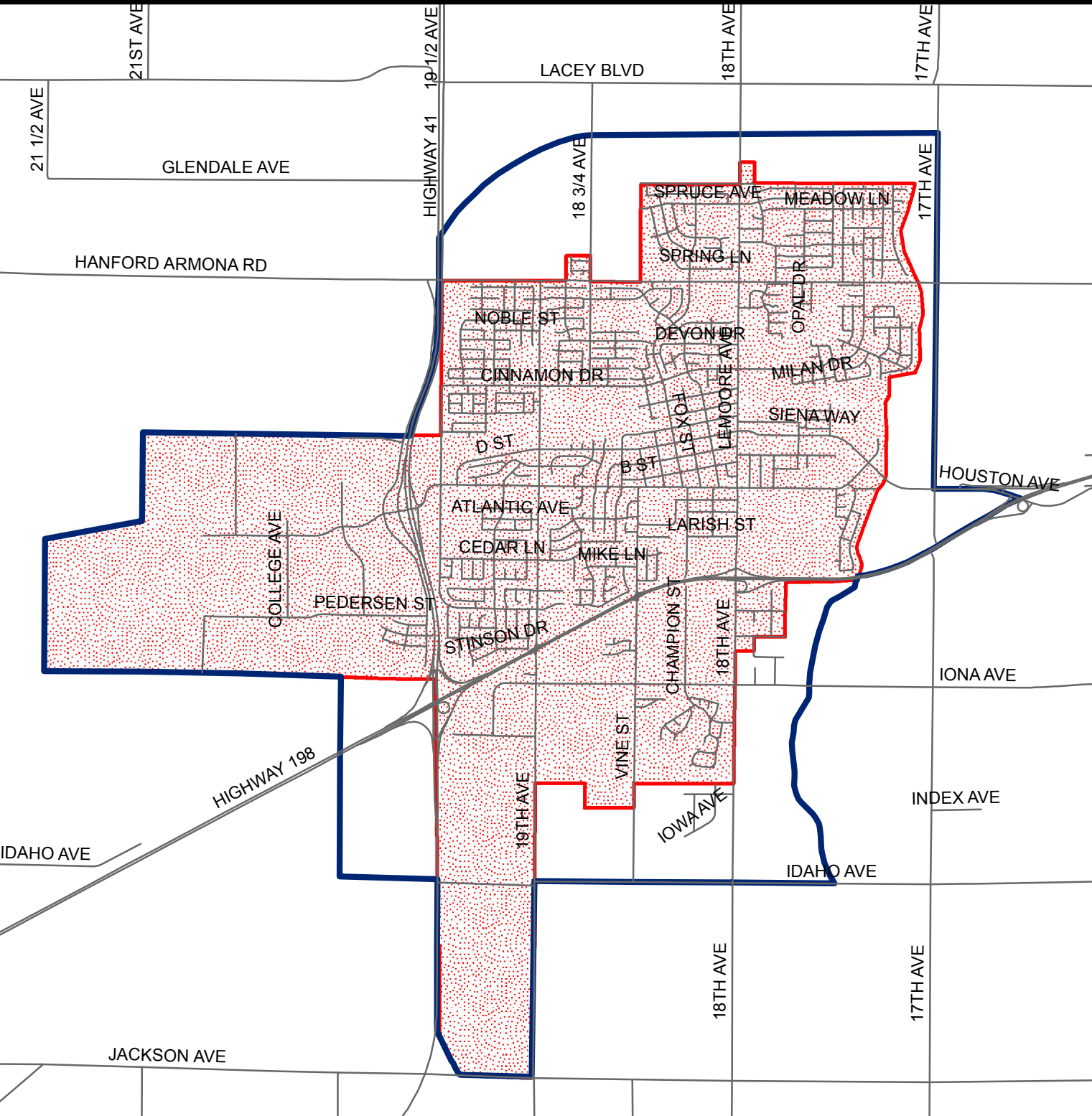


City of Hanford



## Primary Sphere of Influence

**City of Lemoore**





1400 W Lacey Blvd.  
Hanford, California 93230

August 2014



0      0.3      0.6      1.2      1.8 Miles

## Legend

-  City of Lemoore  
 Primary Sphere of Influence



### **III. Special Districts**

Special districts are a type of local government established by residents of a community or geographical area for the purpose of providing a specific set of services not provided by a city or county. A Special districts authority to operate is defined by various sets of State law's which authorizes special districts to perform or provide those certain limited functions within an established boundary. Some types of special districts are authorized by law to perform only one type of service while other's may perform many services or activities.

Special districts can be located inside a city, adjacent to a city within a city's urban fringe, or in a county unincorporated area. It is common throughout California for suburban or rural residents to elect to form special districts to provide needed services rather than incorporation to form a city.

Districts do not have broad governing authority and cannot determine land uses within their geographical boundary. Land use control remains with either the board of supervisors or the city council. Within unincorporated communities throughout California community services districts or public utility districts have assumed nearly a full range of municipal functions.

The sizes of special districts tend to be associated with the type of services the district provides and can vary tremendously. A reclamation district, for example, may encompass only a single parcel or two, while a water district may encompass several counties. It is common for residents in unincorporated areas to be served by numerous special districts in order for those residents to receive all their desired services.

Special districts are classified as either independent or dependent, according to the type of governing body under which it operates. Independent special districts operate under a locally elected independent board of directors, with fixed terms, typically comprised of citizens living within the districts boundary. These districts make their own program and spending decisions free of board of supervisor or city council oversight. An example of an independent special district is a community services district. A dependant district operates under the control of a county board of supervisors or a city council, such as a county service area.

LAFCo's role concerning special districts is similar to that of a city. LAFCO determines the SOI for the district, which is used to delineate the area into which the district can potentially extend its services following LAFCo approval. Any change of organization or boundary to an existing district is also reviewed for approval by LAFCo.

At present, Kings County has 48 special districts where all or a majority of the district boundaries are in Kings County. There are 9 districts where the majority of the district resides in adjoining counties and thus are under the authority of another LAFCO. The special districts are depicted in Exhibits 6 through 56.

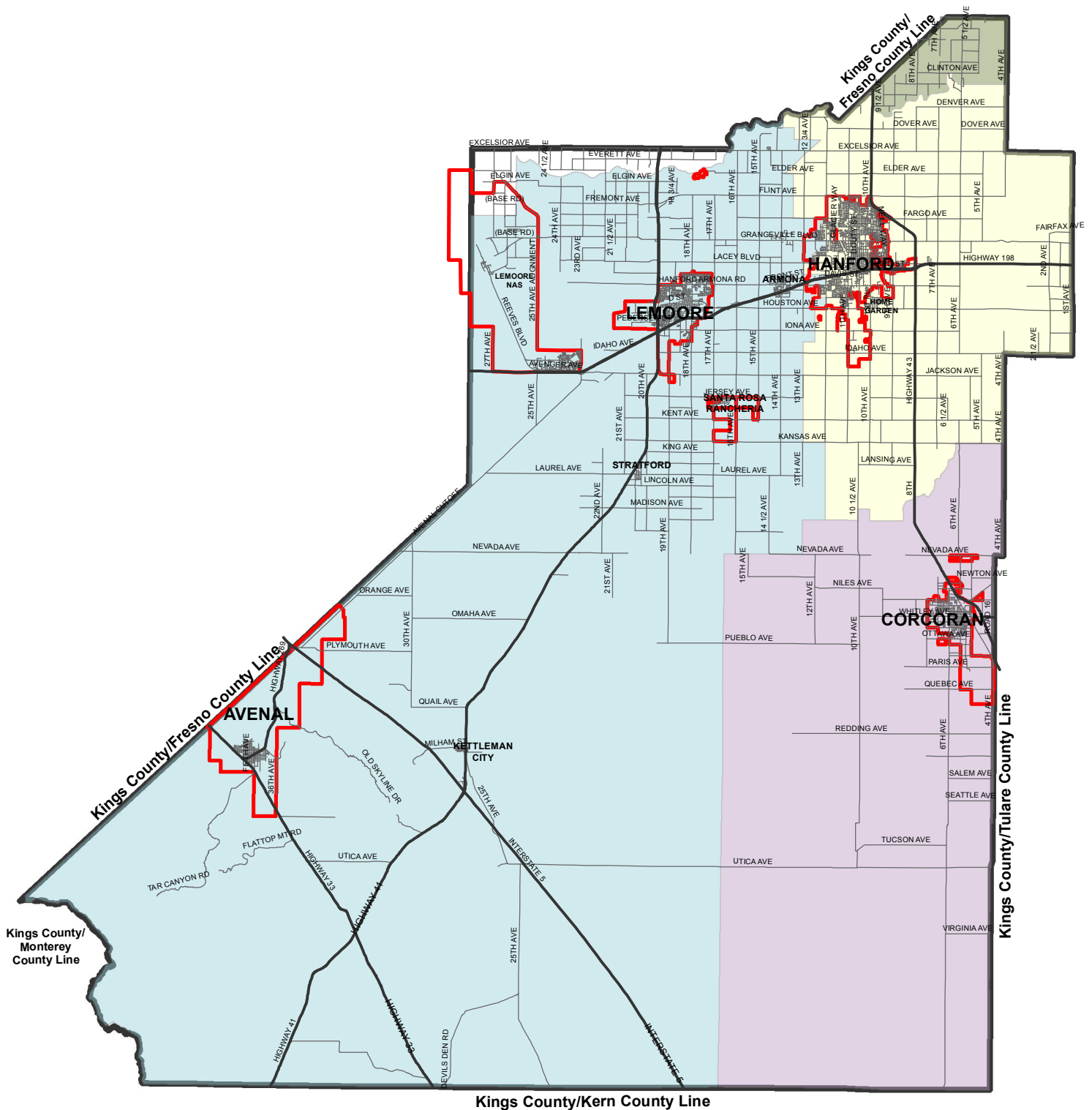
## Cemetery Districts

Corcoran Cemetery District  
Hanford Cemetery District  
Lemoore Cemetery District  
Kingsburg Cemetery District

Cemetery Districts operate under authority of Health and Safety Code Sections 8890 through 9309. Their powers are provided for in Sections 8960 through 8969.5. Generally, cemetery districts provide burial plots and maintain cemeteries.

Corcoran Cemetery District 4170 Waukena Ave. P.O. Box 805 Corcoran, CA 93212 992-3209, or 992-4356	Hanford Cemetery District 10500 10th Ave. P.O. Drawer 1028 Hanford, CA 93230 584-3937
Kingsburg Cemetery District 12782 E. Clarkson Ave. P.O. Box 542 Kingsburg, CA 93631 897-2426	Lemoore Cemetery District 1441 N. Lemoore Ave. P.O. Box 244 Lemoore, CA 93245 924-3439, or 924-3312

# Cemetery Districts



1400 W Lacey Blvd.  
Hanford, California 93230

August 2014



0 2.75 5.5 11 16.5 Miles

## Legend

- Cities, Rancheria, NAS Lemoore
- Corcoran Cemetery District
- Hanford Cemetery District
- Kingsburg Cemetery District
- Lemoore Cemetery District

## Community Services Districts

Armona CSD  
Home Garden CSD  
Kettleman City CSD

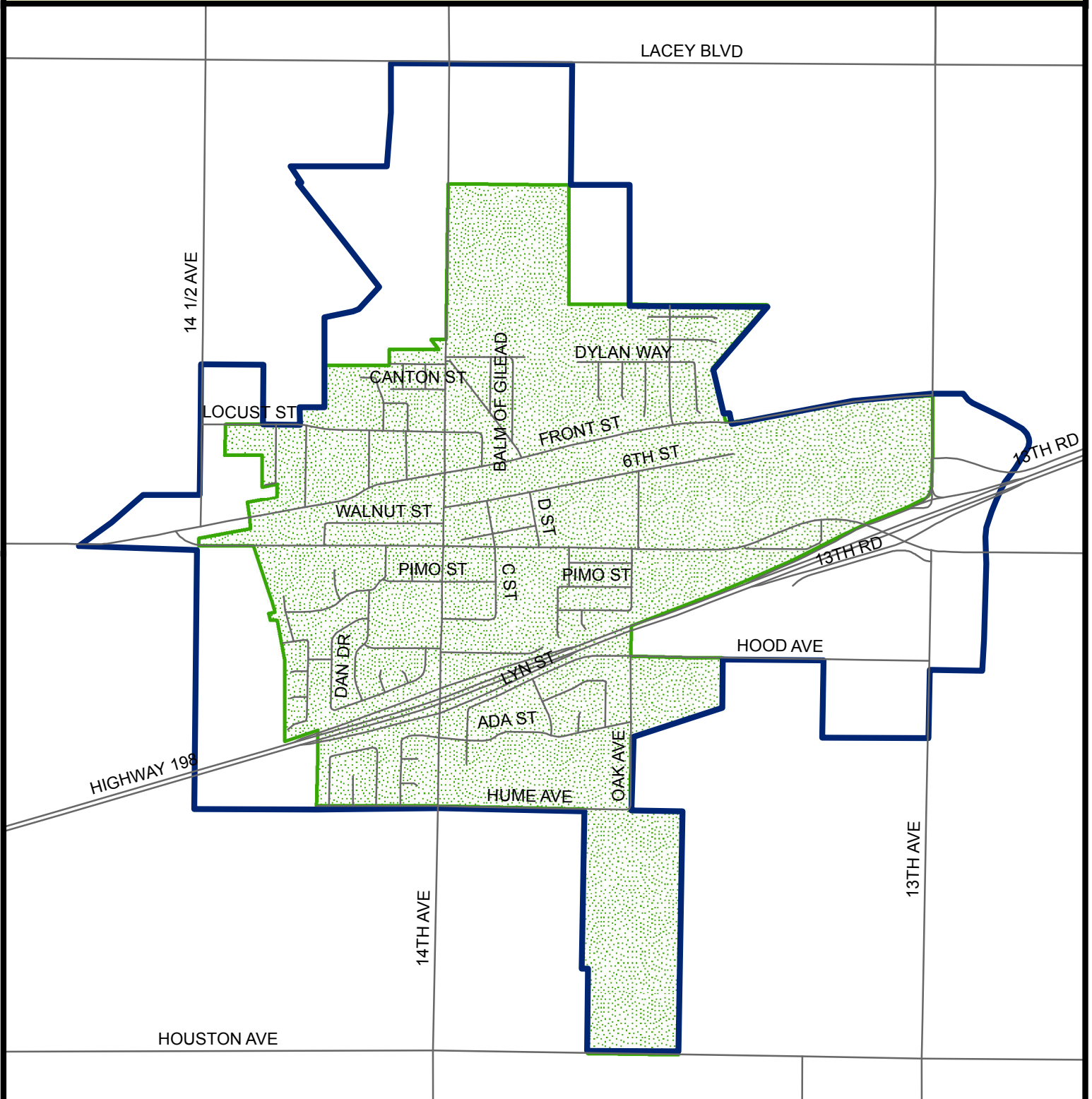
### **Community Service Districts:**

Community Service Districts operate under authority of Government Code Sections 61000 through 61881. Their powers are provided for in Section 61610.

Generally, these districts provide water, sewer and garbage but can also provide lighting, street sweeping, telephone and electricity services.

Armona CSD 10956 14th Ave. P.O. Box 486 Armona, CA 93202 584-4542	Home Garden CSD 11677 2nd Place Hanford, CA 93230 582-4503
Kettleman City CSD 110 General Petroleum Ave. P.O. Box 179 Kettleman City, CA 93239 386-5866 (3 <sup>rd</sup> Monday/Month)	

# Armona Community Services District





1400 W Lacey Blvd.  
Hanford, California 93230

August 2014

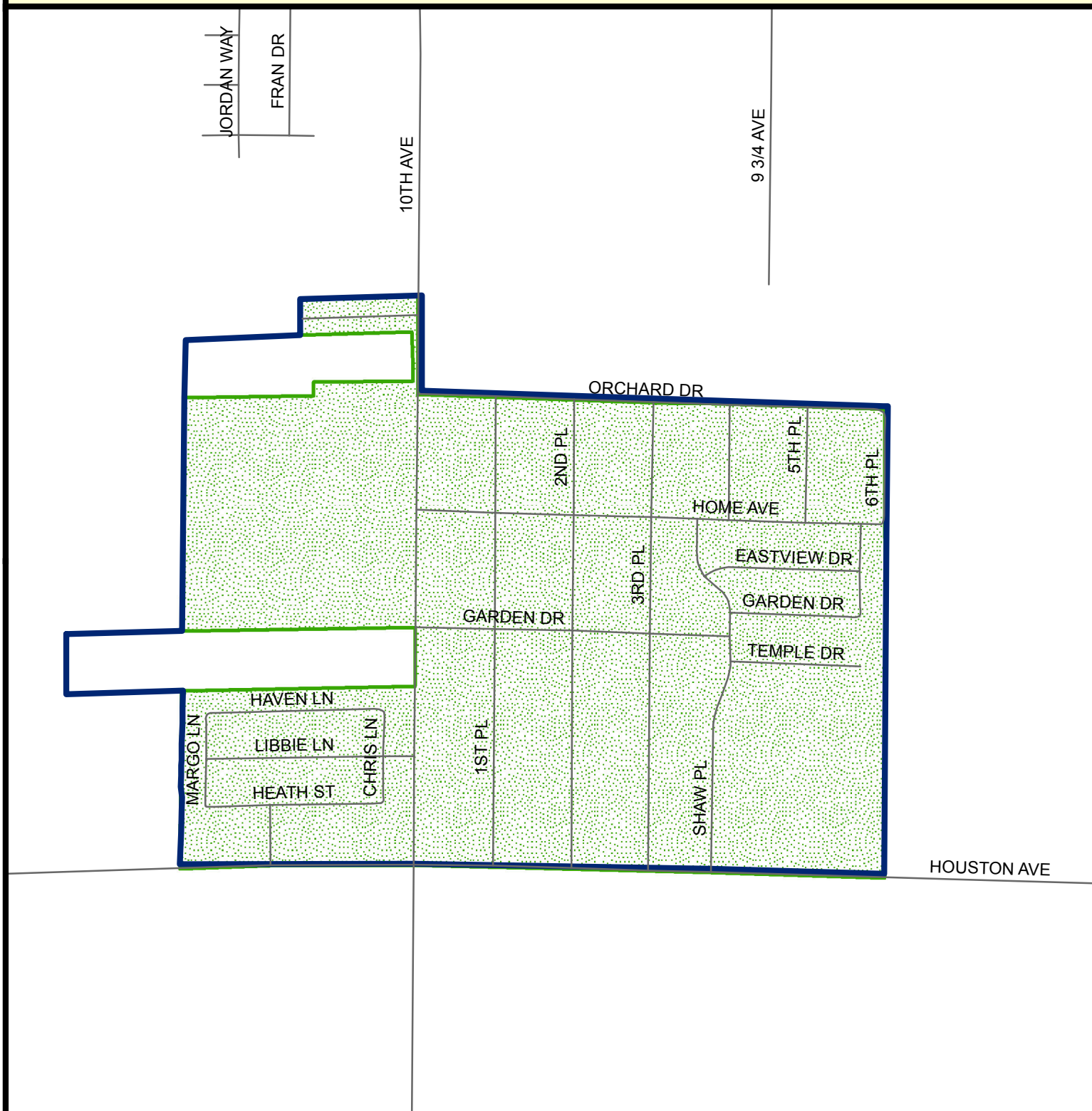


0 0.125 0.25 0.5 0.75 Miles

## Legend

-  Armona CSD
-  Primary Sphere of Influence

# Home Garden Community Services District





1400 W Lacey Blvd.  
Hanford, California 93230

August 2014



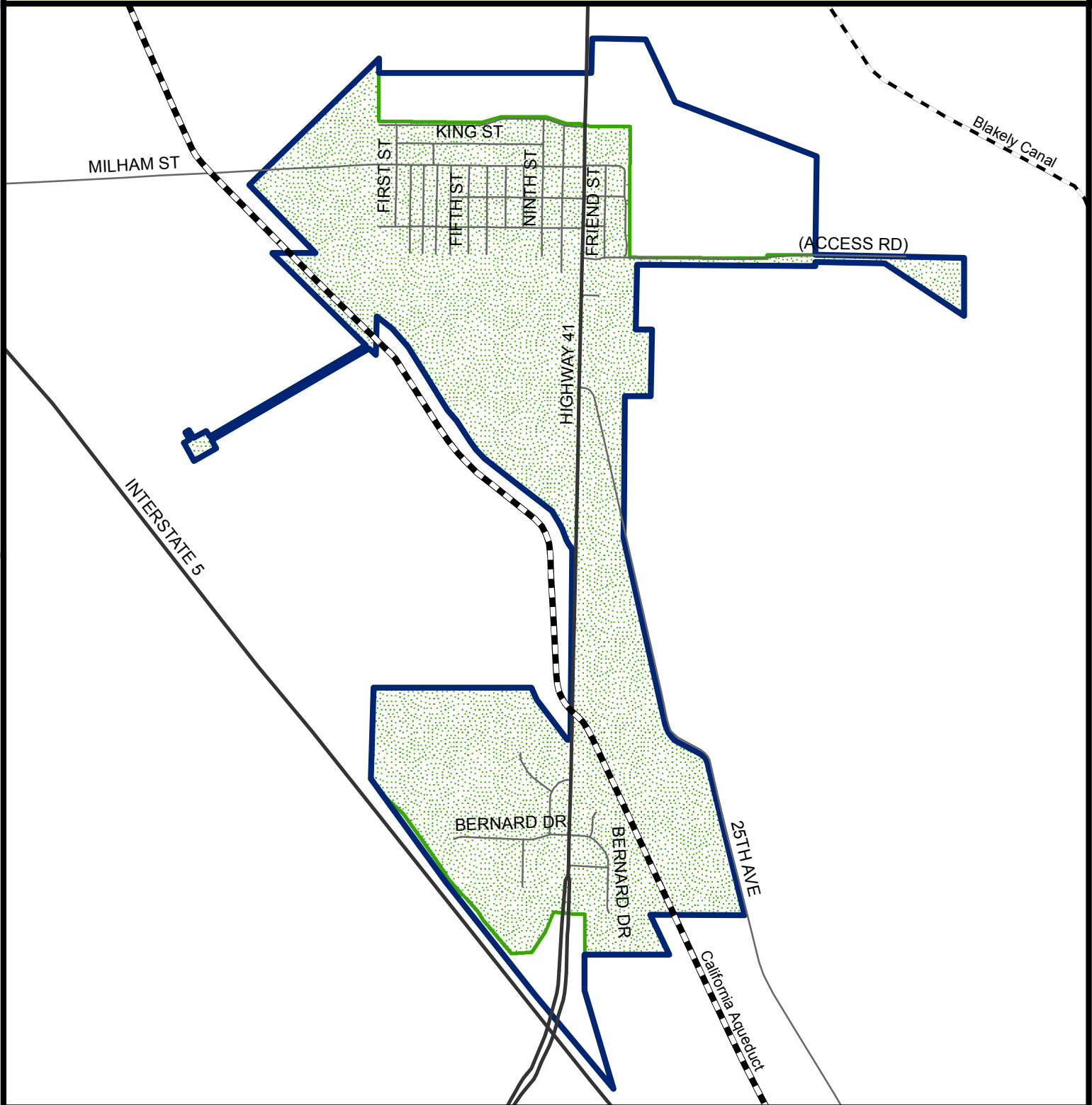
0 0.05 0.1 0.2 0.3 Miles

## Legend

-  Home Garden CSD
-  Primary Sphere of Influence



# Kettleman City Community Services District





1400 W Lacey Blvd.  
Hanford, California 93230

August 2014



0 700 1,400 2,800 4,200 Feet

## Legend

-  Kettleman City CSD
-  Primary Sphere of Influence

## **Drainage Districts**

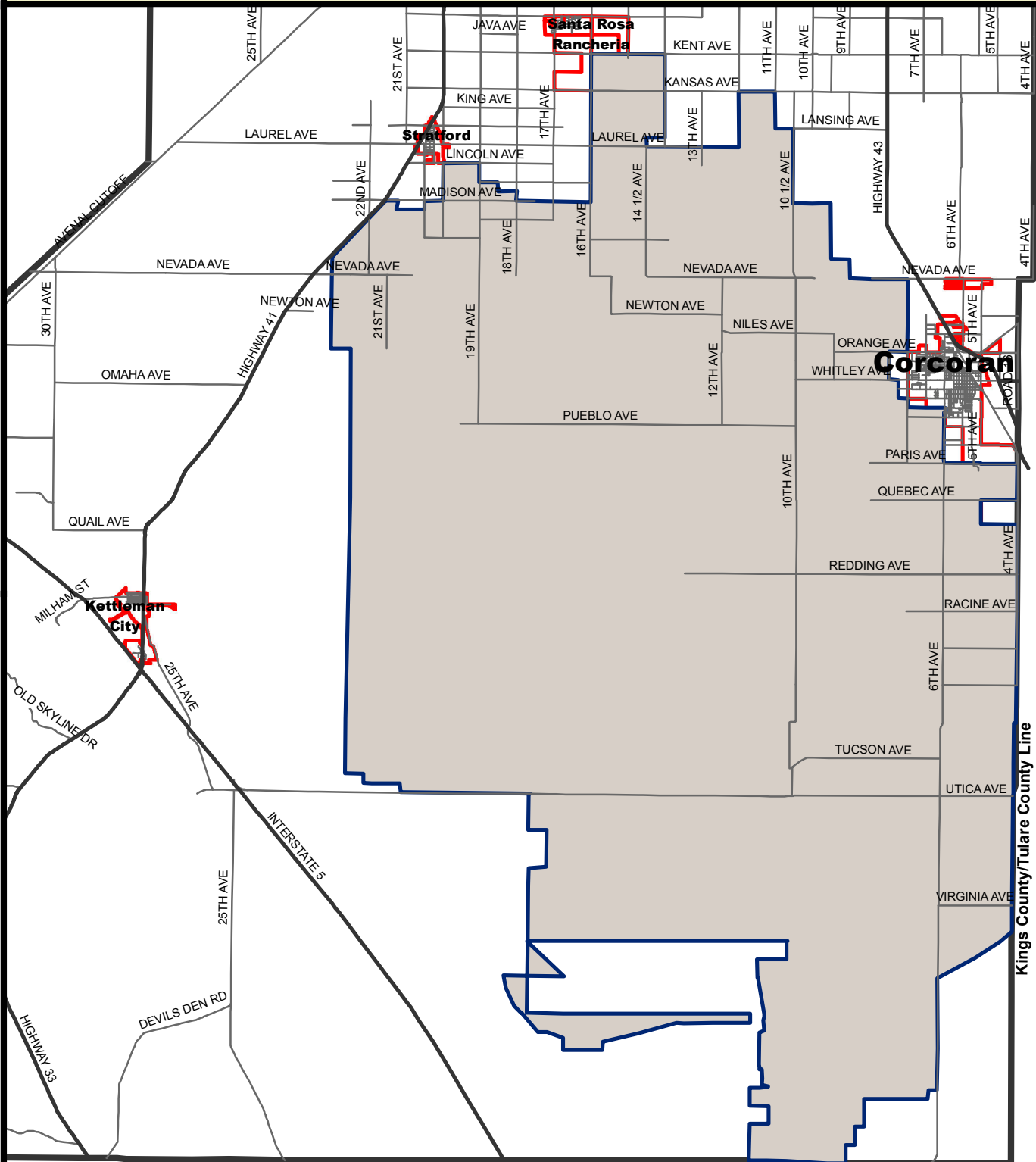
### Tulare Lake Drainage District

Drainage Districts operate under authority of General Laws of 1903, Chapter 238. Generally, drainage districts assist in the drainage of land so that they can be used for agricultural purposes.

Tulare Lake Drainage District P.O. Box 985 1107 Norboe Ave. Corcoran, CA 93212 992-3145 (Doug Davis, Liz) Email: <a href="mailto:tldd@lhighspeed.net">tldd@lhighspeed.net</a>
---



# Tulare Lake Drainage District



1400 W Lacey Blvd.  
Hanford, California 93230

August 2014



0 9,000 18,000 36,000 54,000 Feet

## Legend

- Tulare Lake Drainage District
- Cities and Communities

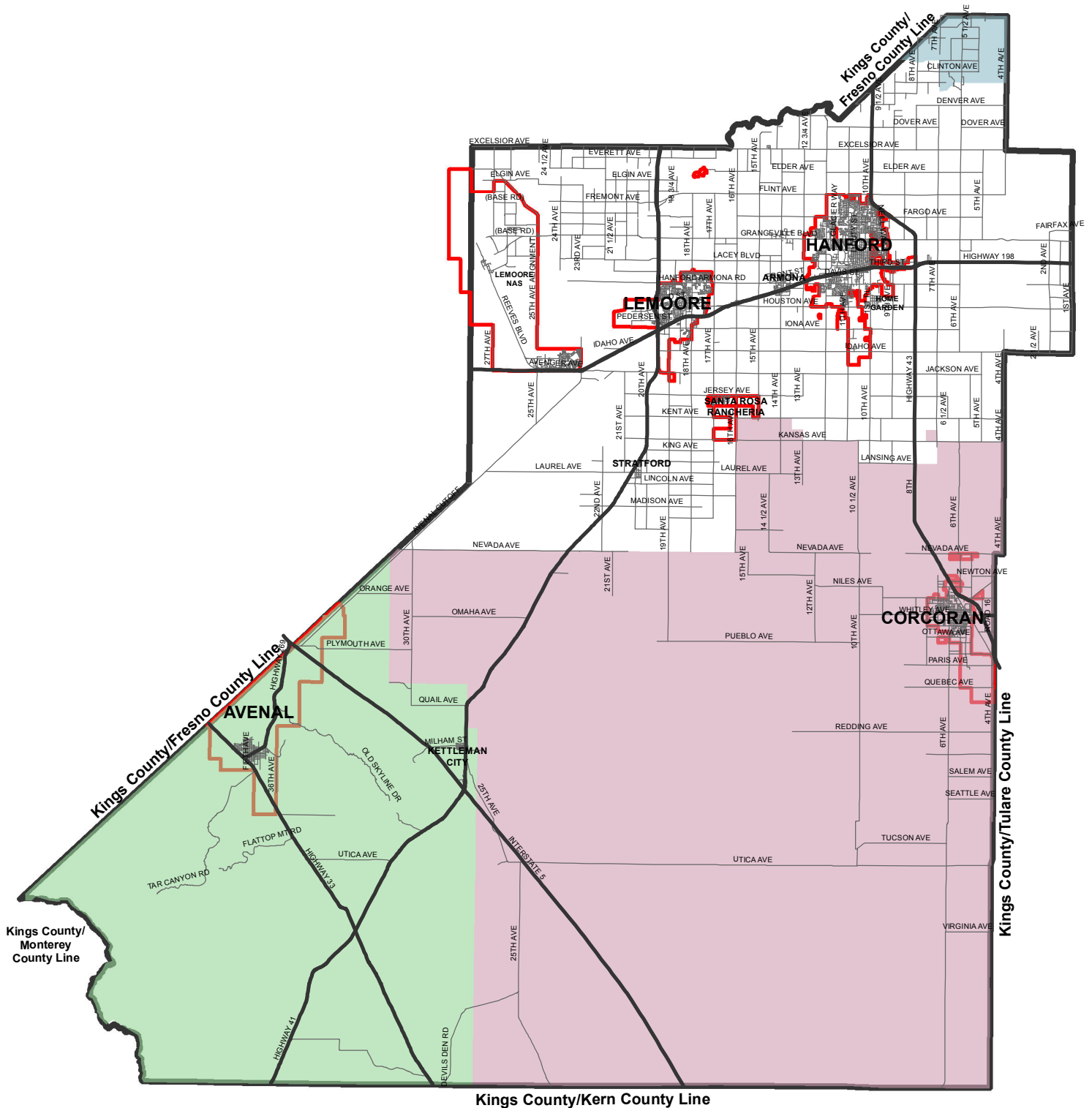
## **Hospital Districts**

Avenal Hospital District  
Corcoran Hospital District  
Kingsburg Hospital District

Hospital Districts operate under authority of Health and Safety Code Sections 32000 through 32492. Their powers are provided for in Sections 32121 through 32137. Generally, hospital districts exist to establish, maintain and operate a hospital in a community.

Avenal Hospital District 317 Alpine St. PO Box 370 Avenal, CA 93204 386-2211	Kingsburg Hospital District 1200 Smith St. Kingsburg, CA 93631 897-5841
--	--

# Hospital Districts



1400 W Lacey Blvd.  
Hanford, California 93230

August 2014



0 2.75 5.5 11 16.5 Miles

## Legend

- Avenal Hospital District
- Corcoran Hospital District
- Kingsburg Hospital District
- Cities, Rancheria, NAS Lemoore

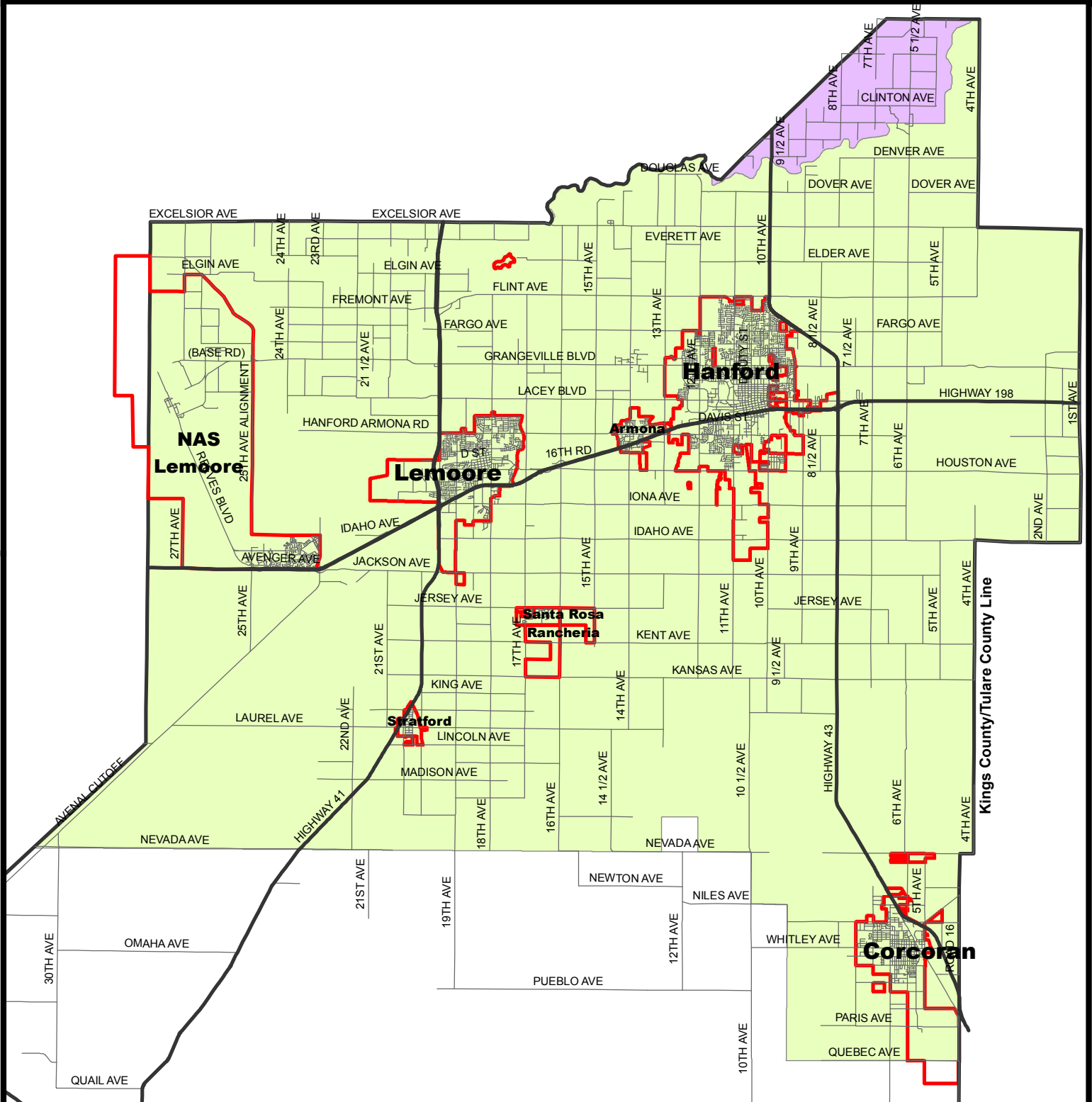
## **Mosquito Abatement Districts**

Consolidated Mosquito Abatement District  
Kings Mosquito Abatement District

Mosquito Abatement Districts operate under authority of Health and Safety Code Sections 2200 through 2603. Their powers are provided for in Sections 2270 through 2294. Generally, mosquito abatement districts exist to provide the extermination of mosquitoes, flies or other insects.

Kings Mosquito Abatement Dist. 10871 Bonneyview Lane Hanford, CA 93230 584-3326	Consolidated Mosquito Abatement Dist. 2425 Floral Ave. PO Box 278 Selma, CA 93662 896-1085
--	--

# Mosquito Abatement Districts



1400 W Lacey Blvd.  
Hanford, California 93230

August 2014



0 9,000 18,000 36,000 54,000 Feet

## Legend

- Cities and Communities
- Consolidated Mosquito Abatement District
- Kings Mosquito Abatement District

## **Public Utility Districts**

### Stratford PUD

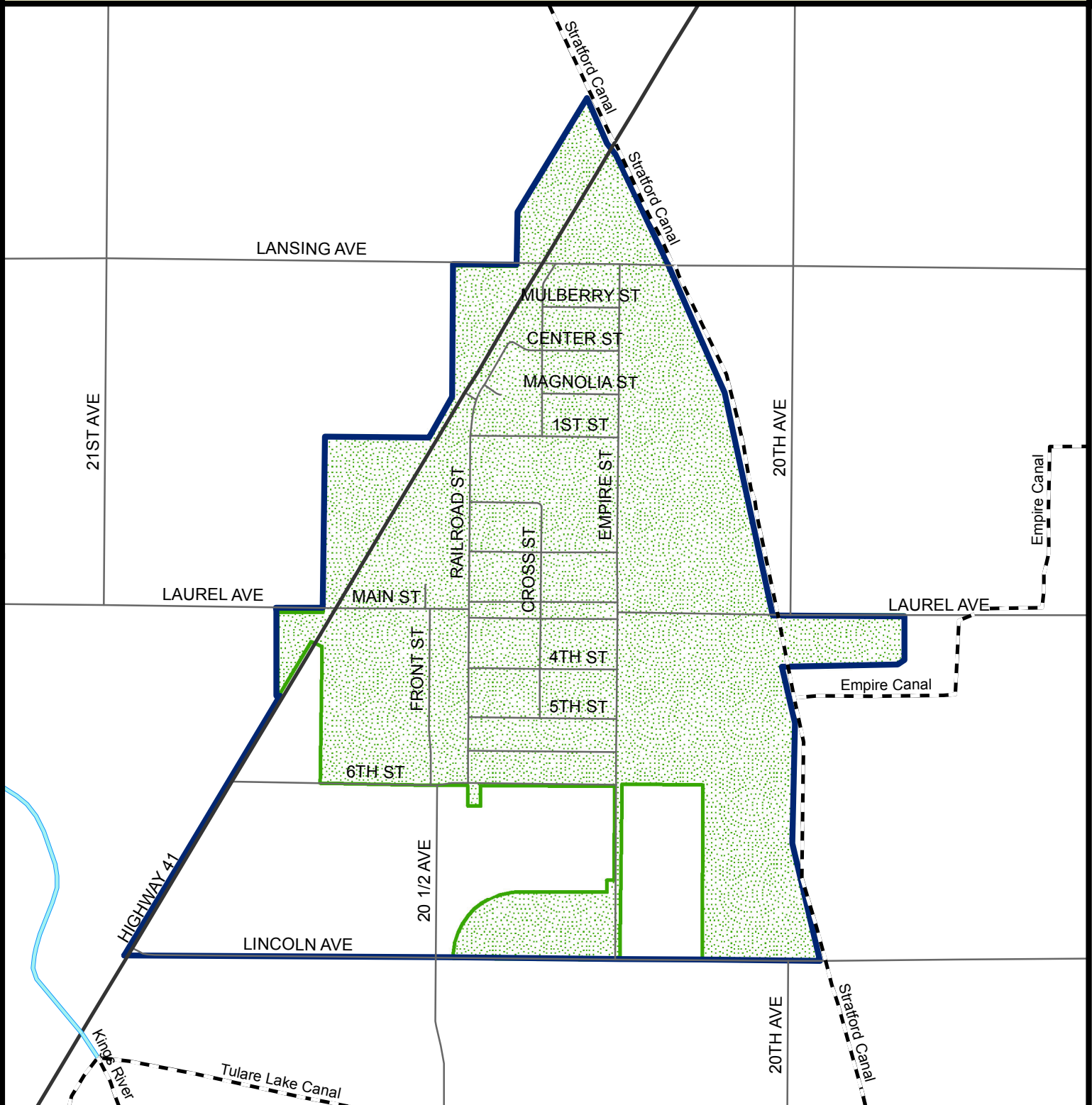
#### **Public Utility Districts:**

Public Utility Districts operate under authority of Public Utilities Code Section 15501 through 18050 and their powers are provided for in Section 16401.

Generally, this district provides water, sewer and garbage but can also provide lighting, street sweeping, telephone and electricity services.

Stratford PUD 19681 Railroad P.O. Box 85 Stratford, CA 93266 947-3037
---

# Stratford Public Utility District





1400 W Lacey Blvd.  
Hanford, California 93230

August 2014



0 475 950 1,900 2,850 Feet

## Legend

-  Stratford PUD
-  Primary Sphere of Influence

## Reclamation Districts

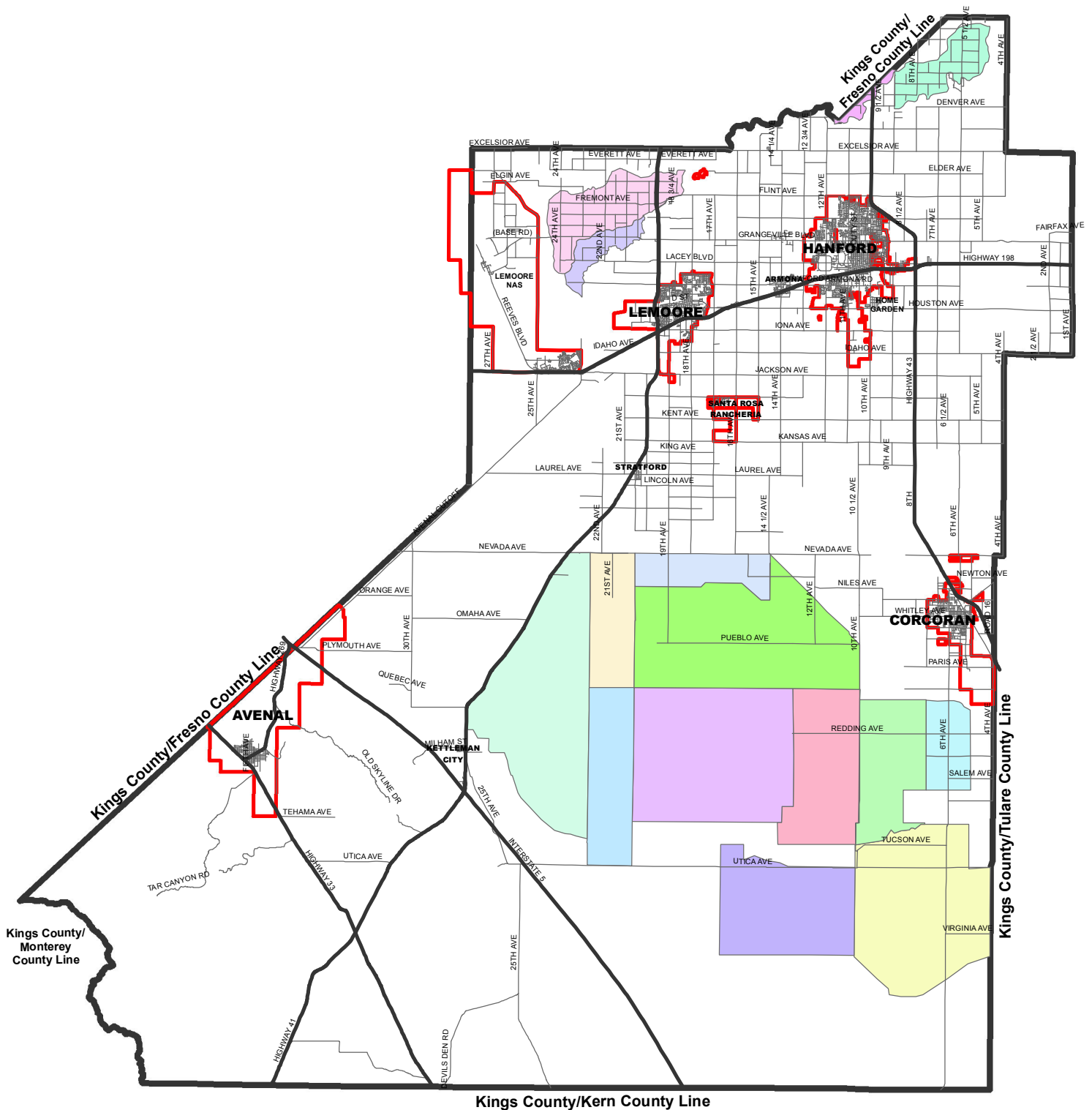
Clarks Fork Reclamation District No. 2069  
 Consolidated Reclamation District No. 812  
 Delta Lands Reclamation District No. 770  
     Duncan Reclamation District No. 685  
     El Rico Reclamation District No. 1618  
 Fresno-Kings Reclamation District No. 1003  
     Homeland Reclamation District No. 780  
     Island #3 Reclamation District No. 771  
     Island Reclamation District No. 776  
     Lovelace Reclamation District No. 739  
 North Central Consolidated Reclamation District No. 2071  
 South Central Reclamation District No. 2125  
     Tulare Lake Reclamation District No. 749  
     Tulare Lake Reclamation District No. 761  
     Wilbur Reclamation District No. 825

Reclamation Districts operate under authority of Water Code Sections 50000 through 53901. Their powers are provided for in Section 50900. Generally, reclamation districts exist to reclaim and protect land for agricultural purposes.

Clarks Fork RCD #2069 Sterling Duncan PO Box 874 Lemoore, CA 93245 281-4231	Consolidated RCD #812 C/O Ed Halverstadt P.O. Box 398 Corcoran, CA 93212 992-3111	Delta Lands RCD #770 C/O J.G. Boswell Co. (Walter Bricker) P.O. Box 877 Corcoran, CA 93212 992-5011
Duncan RCD #685 C/O Ed Halverstadt P.O. Box 398 Corcoran, CA 93212 992-3111	El Rico RCD #1618 C/O J.G. Boswell Co. (Walter Bricker) P.O. Box 877 Corcoran, CA 93212 992-5011	Fresno-Kings RCD #1003 1597 N. Van Ness Ave. Fresno, CA 93728
Homeland RCD #780 C/O J.G. Boswell Co. (Walter Bricker) P.O. Box 877 Corcoran, CA 93212 992-5011	Island #3 RCD #771	Island RCD # 776 Nancy Gerking, Secretary 6770 18¾ Avenue Lemoore, CA 93245
Lovelace RCD #739 C/O J.G. Boswell Co. (Walter Bricker) P.O. Box 877 Corcoran, CA 93212 992-5011	North Central Consolidated C/O J.G. Boswell Co. (Walter Bricker) P.O. Box 877 Corcoran, CA 93212 992-5011	South Central RCD #2125 C/O J.G. Boswell Co. (Walter Bricker) P.O. Box 877 Corcoran, CA 93212 992-5011
Tulare Lake RCD #749 C/O J.G. Boswell Co. (Walter Bricker) P.O. Box 877 Corcoran, CA 93212 992-5011	Tulare Lake RCD #761 Jaime Howe 23311 Newton Ave. Stratford, CA 93266 947-3328	Wilbur RCD #825 C/O M 944 Whitley Ave. Corcoran, CA 93212 992-8980



# Reclamation Districts



1400 W Lacey Blvd.  
Hanford, California 93230

August 2014



0 2.75 5.5 11 16.5 Miles

## Legend

- Cities, Rancheria, NAS Lemoore
- Clark's Fork RD No. 2069
- Consolidated RD No. 812
- Delta Lands RD No. 770
- Duncan Reclamation District
- El Rico RD No. 1618
- Fresno-Kings RD No. 1003
- Homeland RD No. 780
- Island #3 RD No. 771
- Island RD No. 776
- Lovelace RD No. 739
- North Central Consolidated RD No. 2071
- South Central RD No. 2125
- Tulare Lake RD No. 749
- Tulare Lake RD No. 761
- Wilbur RD No. 825

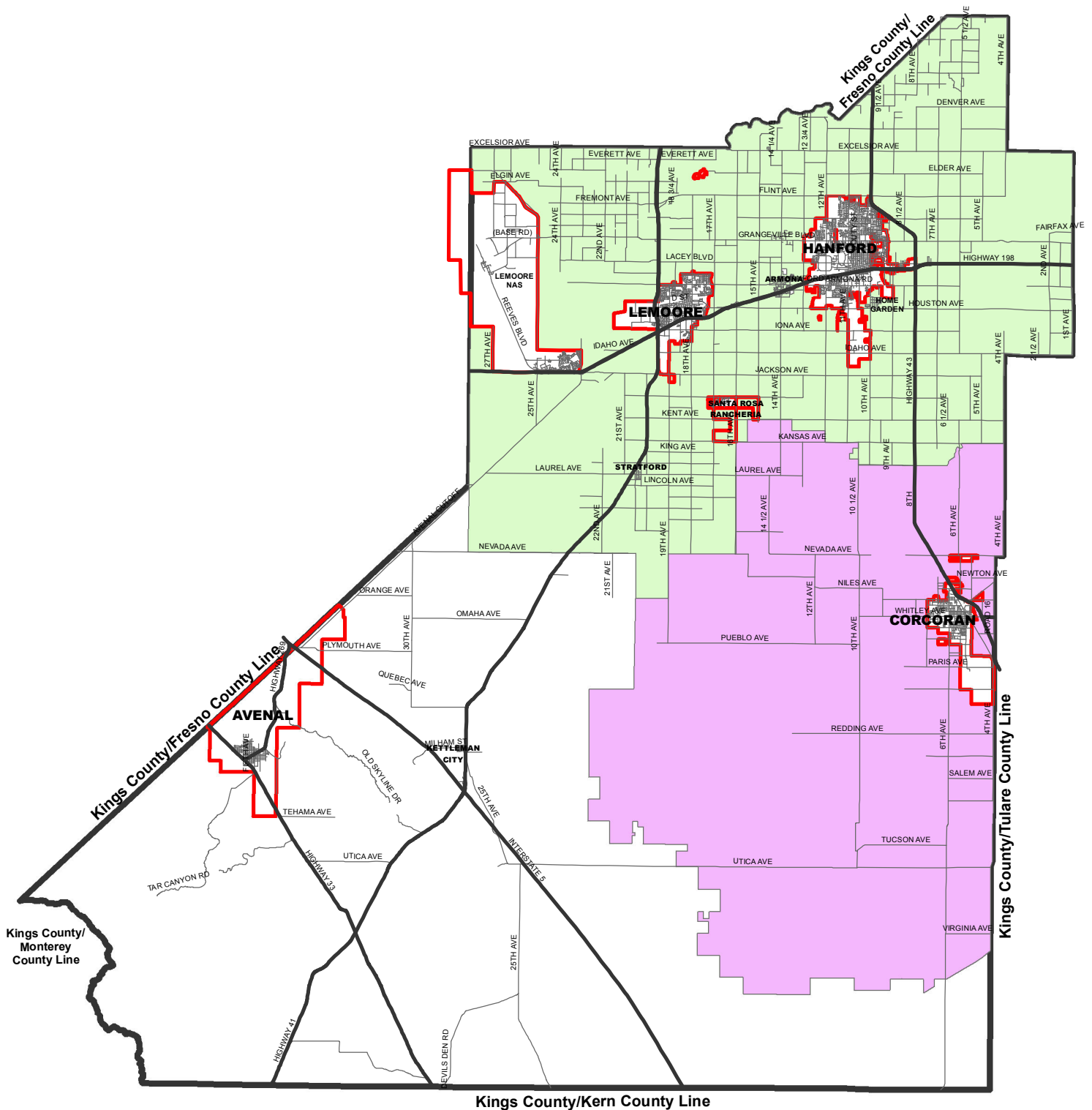
## **Resource Conservation Districts**

Excelsior - Kings River Resource Conservation District  
Tulare Lake Resource Conservation District

Resource Conservation Districts operate under authority of Public Resources Code Sections 9151 through 9491. Their powers are provided for in Section 9401 through 9450. Generally, resource conservation districts assist in soil and water conservation, control runoff, prevent and control soil erosion and develop and distribute water.

Excelsior - Kings River Resource Conservation District c/o Natural Resource Conservation Service 680 Campus Dr., Suite E Hanford, CA 93230 584-9209 (Attn: Sonia Garcia)	Tulare Lake Resource (est. July 1953) Conservation Dist. 1107 Norboe Ave. P.O. Box 985 Corcoran, CA 93212 992-3145
--	---

# Resource Conservation Districts



1400 W Lacey Blvd.  
Hanford, California 93230

August 2014



0 2.75 5.5 11 16.5 Miles

## Legend

- Cities, Rancheria, NAS Lemoore
- Excelsior-Kings River Resource Conservation District
- Tulare Lake Resource Conservation District

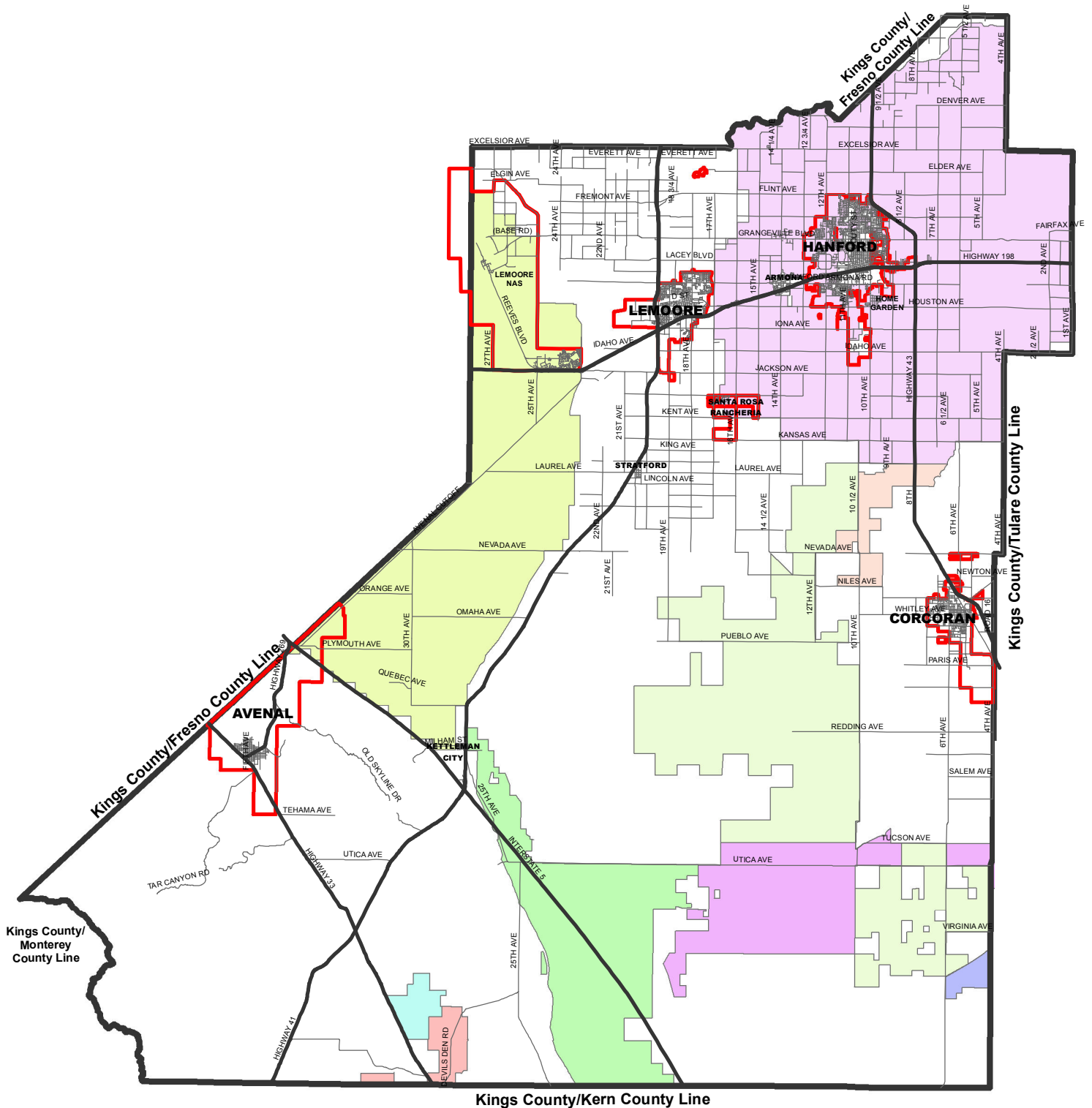
## California Water Districts

Angiola Water District  
 Atwell Island Water District  
 Devil's Den Water District  
 Dudley Ridge Water District  
 Green Valley Water District  
 Kings County Water District  
 Melga Water District  
 Salyer Water District  
 Westlands Water District

California water districts operate under authority of Water Code Sections 34000 through 38510. Their powers are provided for in Section 35300. Generally, California water districts produce, store and distribute water for irrigation purposes.

Angiola Water District 944 Whitley Ave., Ste. A Corcoran, CA 93212 992-8980	Atwell Island Water District 1598 Road 48 Delano, CA 93215 661-721-2884	Devils Den Water Dist. Dan Masnada 27234 Boquet Canyon Santa Clarita, CA 91350 661-297-1600
Dudley Ridge Water Dist. c/o Dale Melville 286 W. Cromwell Fresno, CA 93711-6162 449-2700, ext 103	Green Valley Water Dist. Matt Hurley 944 Whitley Ave., Ste. A Corcoran, CA 93212 992-8980	Kings County Water Dist. 200 N. Campus Dr. Hanford, CA 93230 584-6412
Melga Water Dist Robert Atwood C/O J.G. Boswell Co. P.O. Box 877 Corcoran, CA 93212 992-5011	Salyer Water District (Dependent) Robert Atwood C/O J.G. Boswell Co. P.O. Box 877 Corcoran, CA 93212 992-5011	Westlands Water District 3130 N. Fresno St. P.O. Box 6056 Fresno, CA 93703 224-1523

# California Water Districts



1400 W Lacey Blvd.  
Hanford, California 93230

August 2014



0 2.75 5.5 11 16.5 Miles

## Legend

- Cities, Rancheria, NAS Lemoore
- Angiola Water District
- Atwell Island Water District
- Devil's Den Water District
- Dudley Ridge Water District
- Green Valley Water District
- Kings County Water District
- Melga Water District
- Salyer Water District
- Westlands Water District

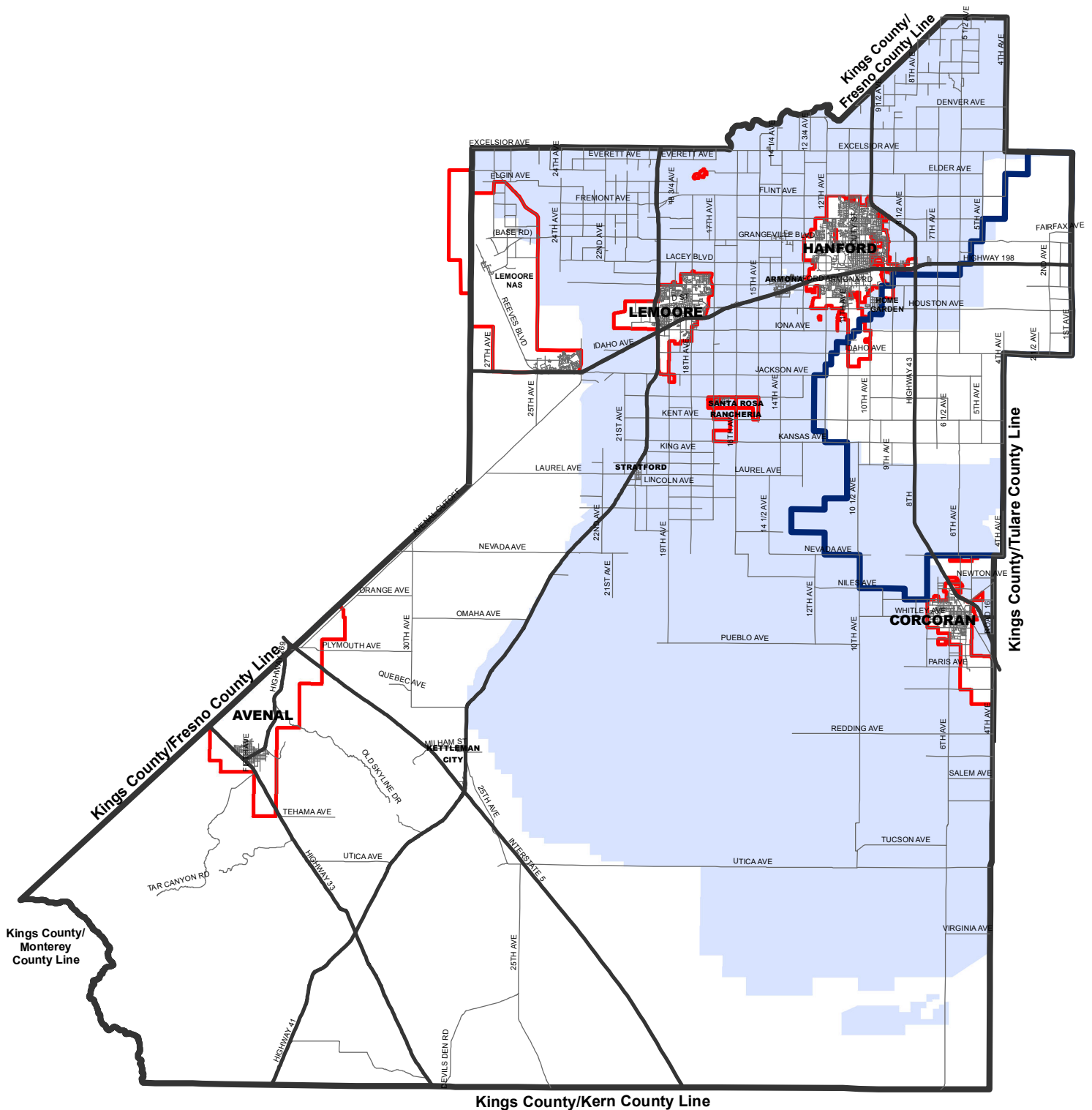
## **Water Conservation Districts**

Kaweah-Delta Water Conservation District  
Kings River Conservation District

Water conservation districts operate under authority of Water Code Sections 74000 through 76501. Their powers are provided for in Section 74500. Generally, water conservation districts exist to appropriate, acquire, protect and conserve water and water rights for any useful purpose; to protect land from floods and to store and distribute surface water to land.

Kaweah-Delta Water Conservation Dist. 2975 N. Farmersville Blvd. Farmersville, CA 93223 747-5601	Kings River Conserv. Dist. 4886 E. Jensen Ave. Fresno, CA 93725 237-5567
---	---

# Water Conservation Districts



1400 W Lacey Blvd.  
Hanford, California 93230

August 2014



0 2.75 5.5 11 16.5 Miles

## Legend

- Cities, Rancheria, NAS Lemoore
- Kings River Conservation District
- Kaweah-Delta Water Conservation District

### **Irrigation Districts**

Alta Irrigation District  
Consolidated Irrigation District  
Corcoran Irrigation District  
Empire-West Side Irrigation District  
Laguna Irrigation District  
Lakeside Irrigation District  
Lemoore Irrigation District  
Stratford Irrigation District

Irrigation districts operate under authority of Water Code Sections 20500 through 29978. Their powers are provided for in Section 22075. Generally, irrigation districts exist to appropriate, acquire and distribute water to agricultural land. However, they have several other powers including electrical distribution and flood control.

Alta Irrigation District 289 North L St. P.O. Box 715 Dinuba, CA 93618 591-0800	Consolidated Irrigation Dist. 2255 Chandler St. P.O. Box 209 Selma, CA 93662 896-1660	Corcoran Irrigation District 1150 6½ Avenue P.O. Box 566 Corcoran, CA 93212 992-5165
Empire-Westside Irrigation Dist. 21990 Laurel Ave. P.O. Box 66 Stratford, CA 93266	Laguna Irrigation Dist. (est. 1921) 5065 19½ Avenue Riverdale, CA 93656 923-4239	Lakeside Irrigation Water District 9304 Houston Ave. Hanford, CA 93230 584-3396
Lemoore Irrigation District 877 W. Iona Ave. Lemoore, CA 93245 924-1246	Stratford Irrigation Dist. P.O. Box 538 Stratford, CA 93266 924-1246	

### **Water Storage Districts**

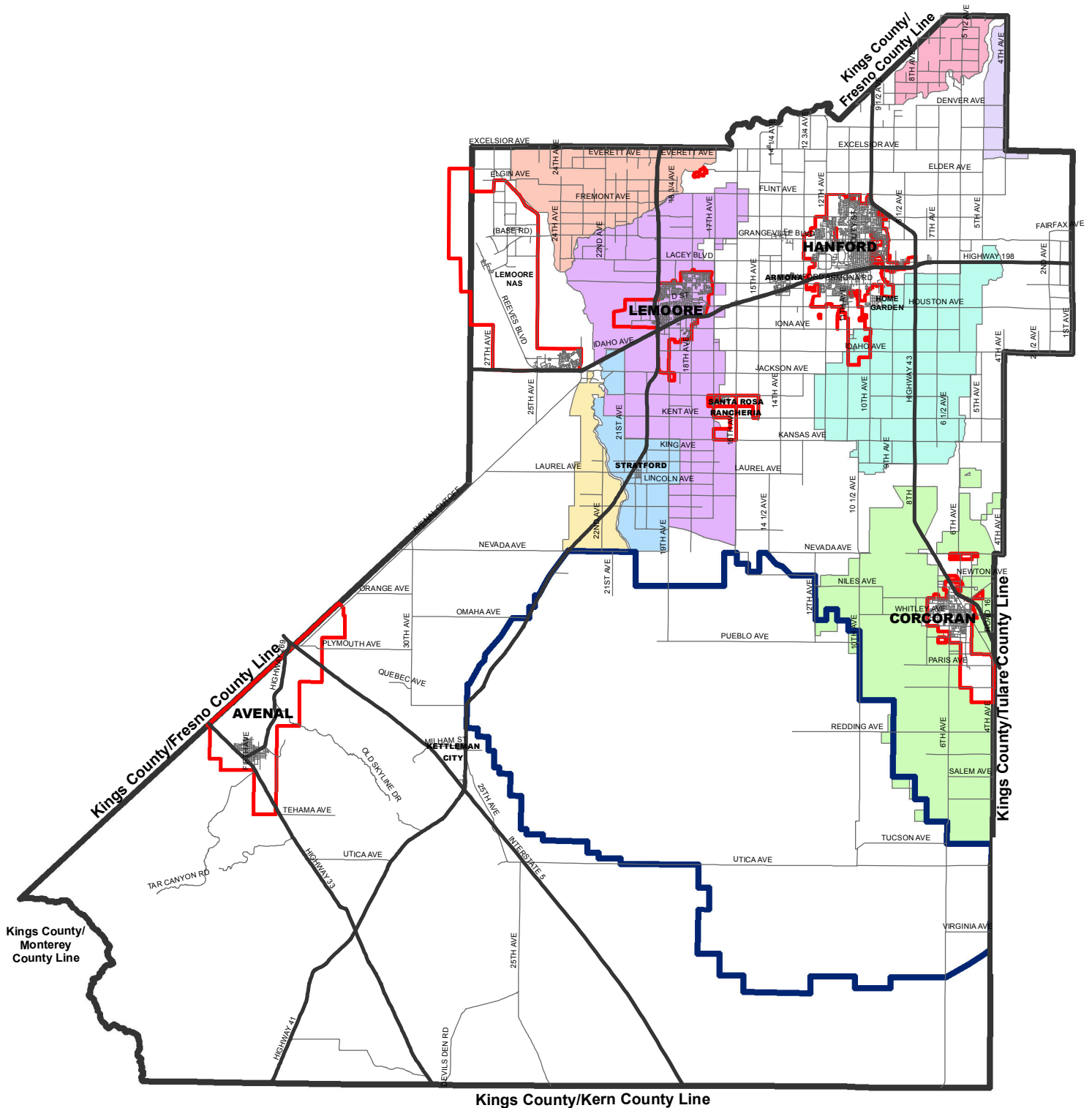
Tulare Lake Basin Water Storage District

Water storage districts operate under authority of Water Code Sections 39000 through 48401. Their powers are provided for in Section 43000. Generally, water storage districts exist to store and distribute water to agricultural land.

Tulare Lake Basin Water Storage Dist. Mark Gilkey 1001 Chase Ave. Corcoran, CA 93212 992-4127
--



# Irrigation & Water Storage Districts



1400 W Lacey Blvd.  
Hanford, California 93230

August 2014



0 2.75 5.5 11 16.5 Miles

## Legend

- Cities, Rancheria, NAS Lemoore
- Tulare Lake Basin Water Storage District
- Alta Irrigation District
- Consolidated Irrigation District
- Corcoran Irrigation District
- Empire West Side Irrigation District
- Laguna Irrigation District
- Lakeside Irrigation/Water District
- Lemoore Irrigation District
- Stratford Irrigation District

#### IV. School Districts

School Districts operate under state law and are not subject to LAFCO for annexations or detachments. However, maps of the districts are included as a reference for the public. At present, Kings County has 14 school districts in which the entire district lies in Kings County and 9 district have only a portion of the district within the County. They are listed as follows:

##### Unified School Districts

- Corcoran Unified School District
- Reef-Sunset Unified School District

##### Elementary School Districts

- Armona Union School District
- Central Union School District
- Delta View Joint Union School District
- Hanford Elementary School District
- Island Union School District
- Kings River-Hardwick School District
- Kit Carson Union School District
- Lakeside Union School District
- Lemoore Union School District
- Pioneer Union School District

##### High School Districts

- Hanford High School District
- Lemoore High School District
- Tulare Union High School District

##### School Districts Outside Kings County

- Kingsburg High School District \*
- Kingsburg Union School District \*
- Laton Unified School District \*
- Riverdale High School District \*
- Riverdale Union School District \*
- Traver Union School District \*\*
- Tulare Union
- Waukena Joint Union Elementary

##### Community College Districts

- College of Sequoias \*\*
- State Center Community College
- West Hills College \*

\* Fresno County District

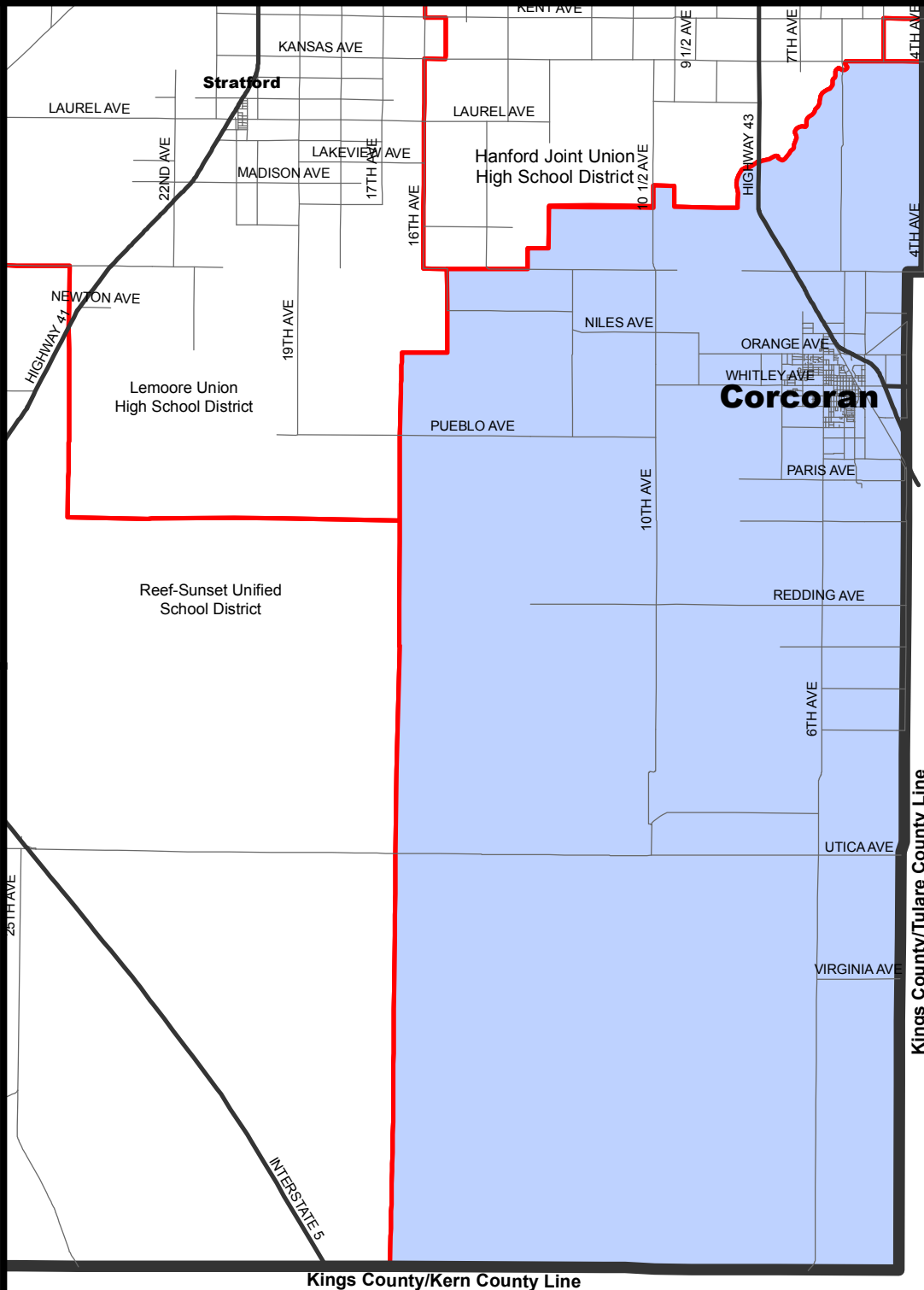
\*\* Tulare County District

## SCHOOL DISTRICTS IN KINGS COUNTY

Armona Union 11115 C Street P.O. Box 368 Armona, CA 93202 559-583-5004	Central Union 15783 18 <sup>th</sup> Avenue Lemoore, CA 93245 924-3405	College of the Sequoias 915 S. Mooney Blvd. Visalia, CA 93277 730-3700
Corcoran Unified 1520 Patterson Ave. Corcoran, CA 93212 992-3957	Delta View Joint Union 1201 Lacey Blvd. Hanford, CA 93230 582-3122	Hanford Elementary 714 N. White St. P.O. Box 1067 Hanford, CA 93232
Hanford Joint Union High School 120 E. Grangeville Blvd. Hanford, CA 93230 582-4401	Island Union 7799 21 <sup>st</sup> Ave. Lemoore, CA 93245 924-2868	Kings County Office of Education 1144 W. Lacey Blvd. Hanford, CA 93230
Kings River-Hardwick Union 10300 Excelsior Ave. Hanford, CA 93230 585-4475	Kingsburg High School 1900 18 <sup>th</sup> Ave. Kingsburg, CA 93631 897-5156	Kingsburg Union P.O. Box 217 Kingsburg, CA 93631 897-2331
Kit Carson Union 9895 7 <sup>th</sup> Ave. Hanford, CA 93230 582-2843	Lakeside Union 9100 Jersey Ave. Hanford, CA 93230 582-8831	Laton Unified 6259 De Woody Laton, CA 93242 923-4369
Lemoore Union 100 Vine St. Lemoore, CA 93245 924-5621	Lemoore Union High School 101 E. Bush St. Lemoore, CA 93245 924-6610	Pioneer Union 8810 14 <sup>th</sup> Ave. Hanford, CA 93230 584-8831
Reef-Sunset Unified 205 N. Park St. Avenal, CA 93204 386-9083	Riverdale Joint Union High 3086 Mt. Whitney Ave. Riverdale, CA 93656 867-3562	Riverdale Union 3700 Stratham Riverdale, CA 93656 867-3589
State Center Community College 1525 E. Weldon Ave. Fresno, CA 93704 226-0720	Tulare Union High School 426 N. Blackstone St. Tulare, CA 93274 688-2021	Traver Union 36736 Canal Dr. Traver, CA 93673 897-2755
Waukena Joint Union Elementary 19113 Road 28 Tulare, CA 93274 686-3328	West Hills College 300 Cherry Lane Coalinga, CA 93210 935-0801	

# Unified School Districts

## Corcoran Unified School District



1400 W Lacey Blvd.  
Hanford, California 93230

August 2014



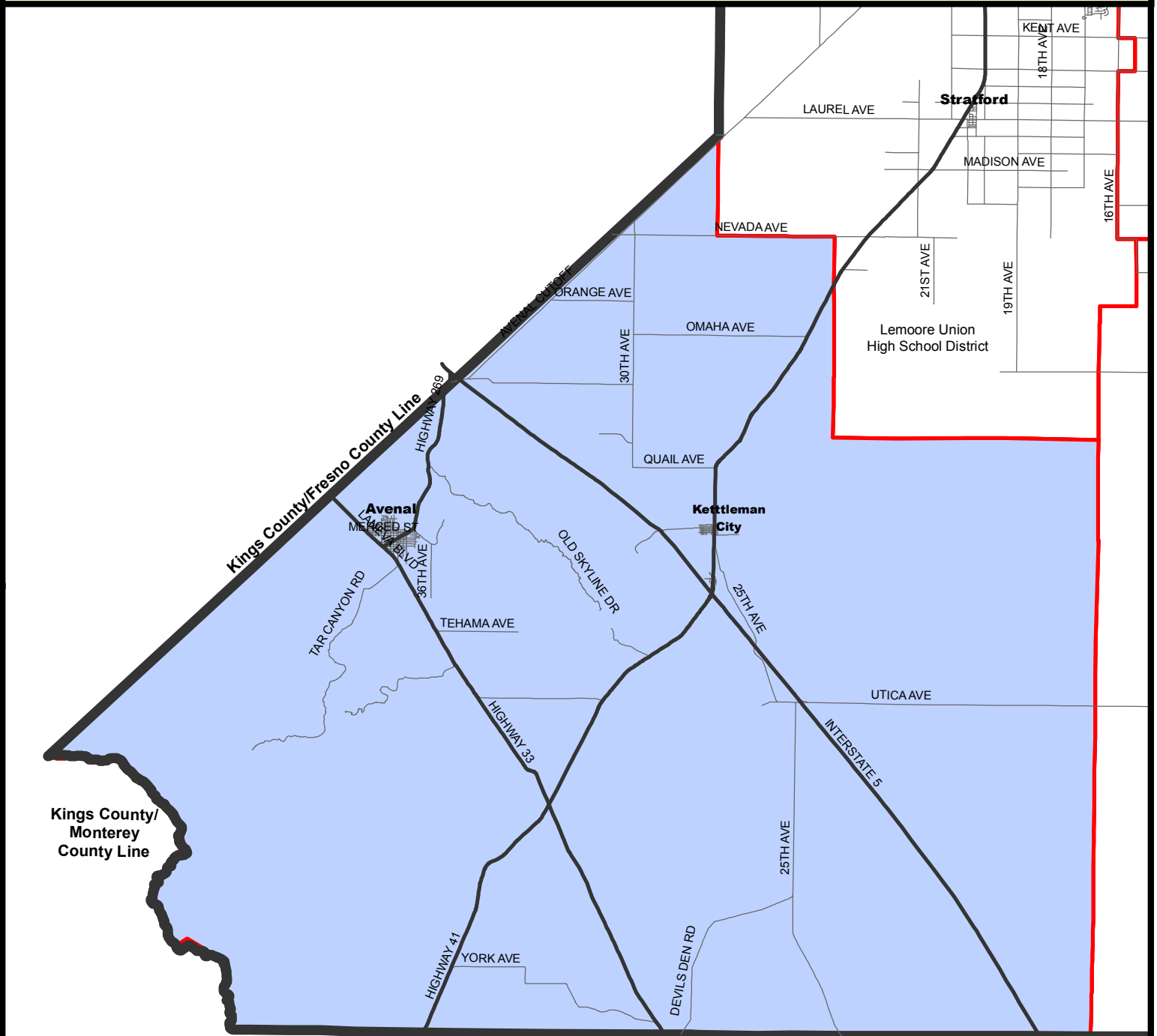
0 1.75 3.5 7 10.5 Miles

### Legend

- Corcoran Unified School District
- Adjacent School Districts

# Unified School Districts

## Reef-Sunset Unified School District



1400 W Lacey Blvd.  
Hanford, California 93230

August 2014



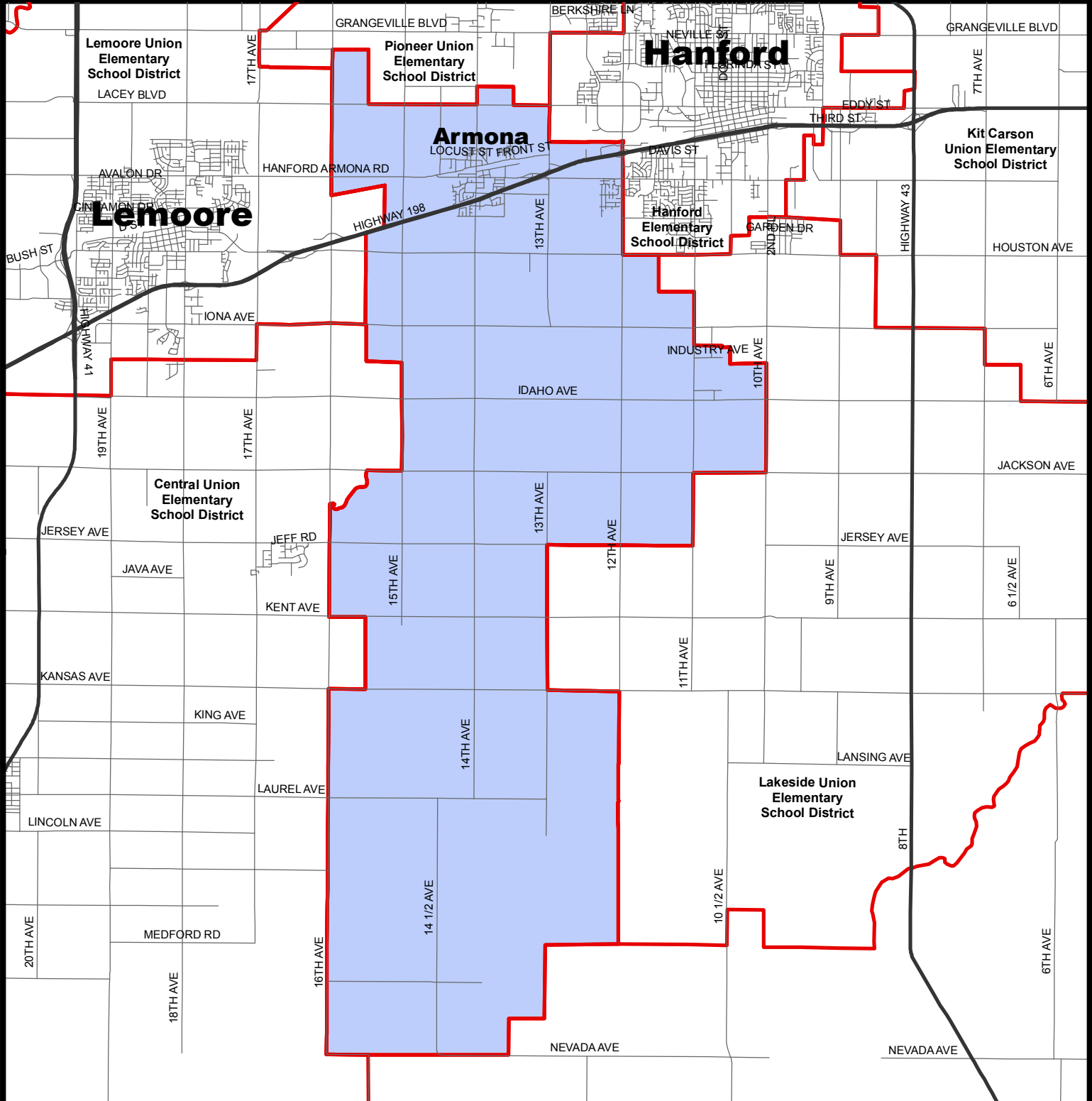
0 1.75 3.5 7 10.5 Miles

### Legend

- Reef-Sunset Unified School District
- Adjacent School Districts

# Elementary School Districts

## Armona Union Elementary School District



1400 W Lacey Blvd.  
Hanford, California 93230

August 2014



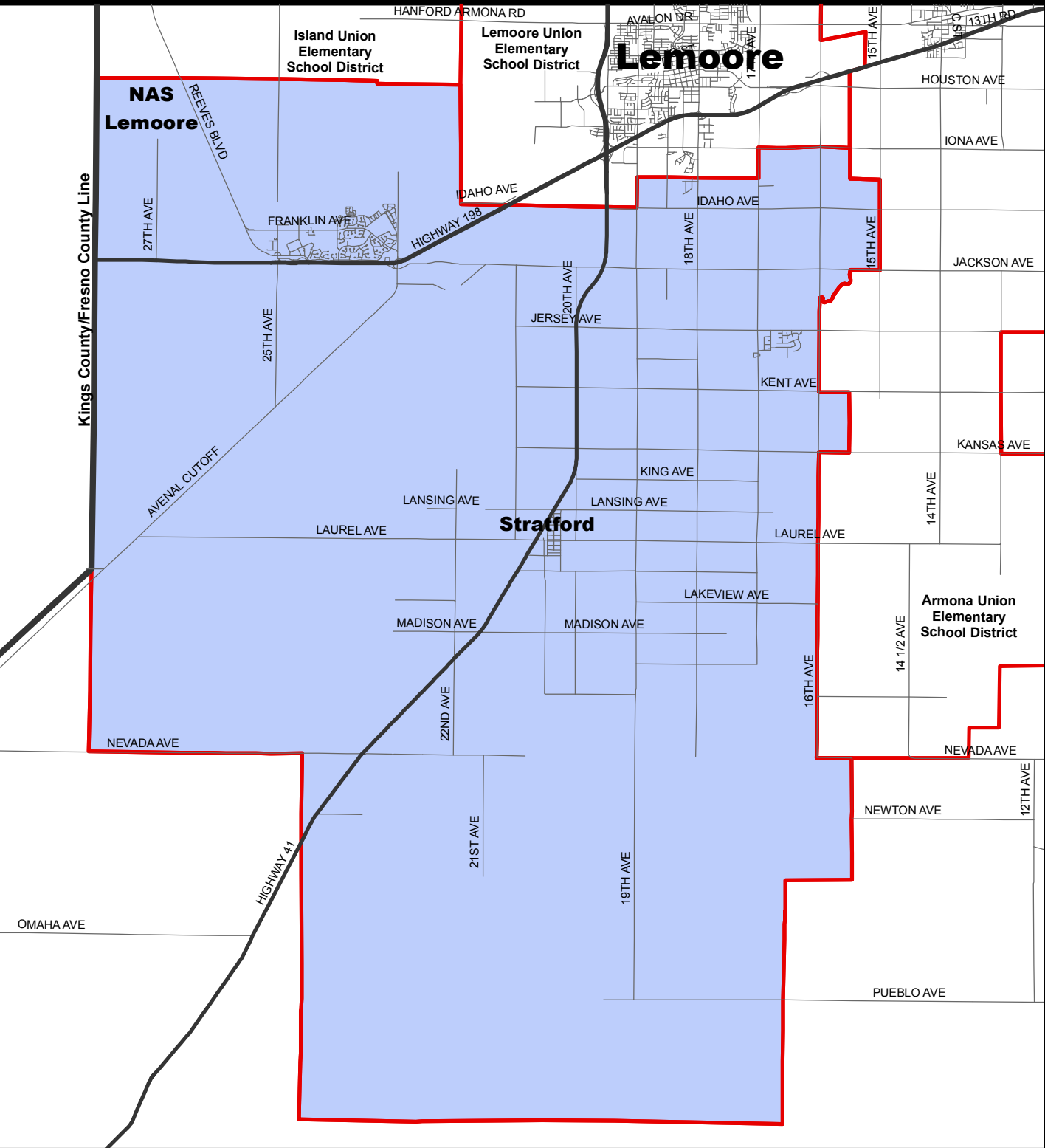
0 0.75 1.5 3 4.5 Miles

### Legend

- Armona Union Elementary School District
- Adjacent Elementary School Districts

# Elementary School Districts

## Central Union Elementary School District





1400 W Lacey Blvd.  
Hanford, California 93230

August 2014

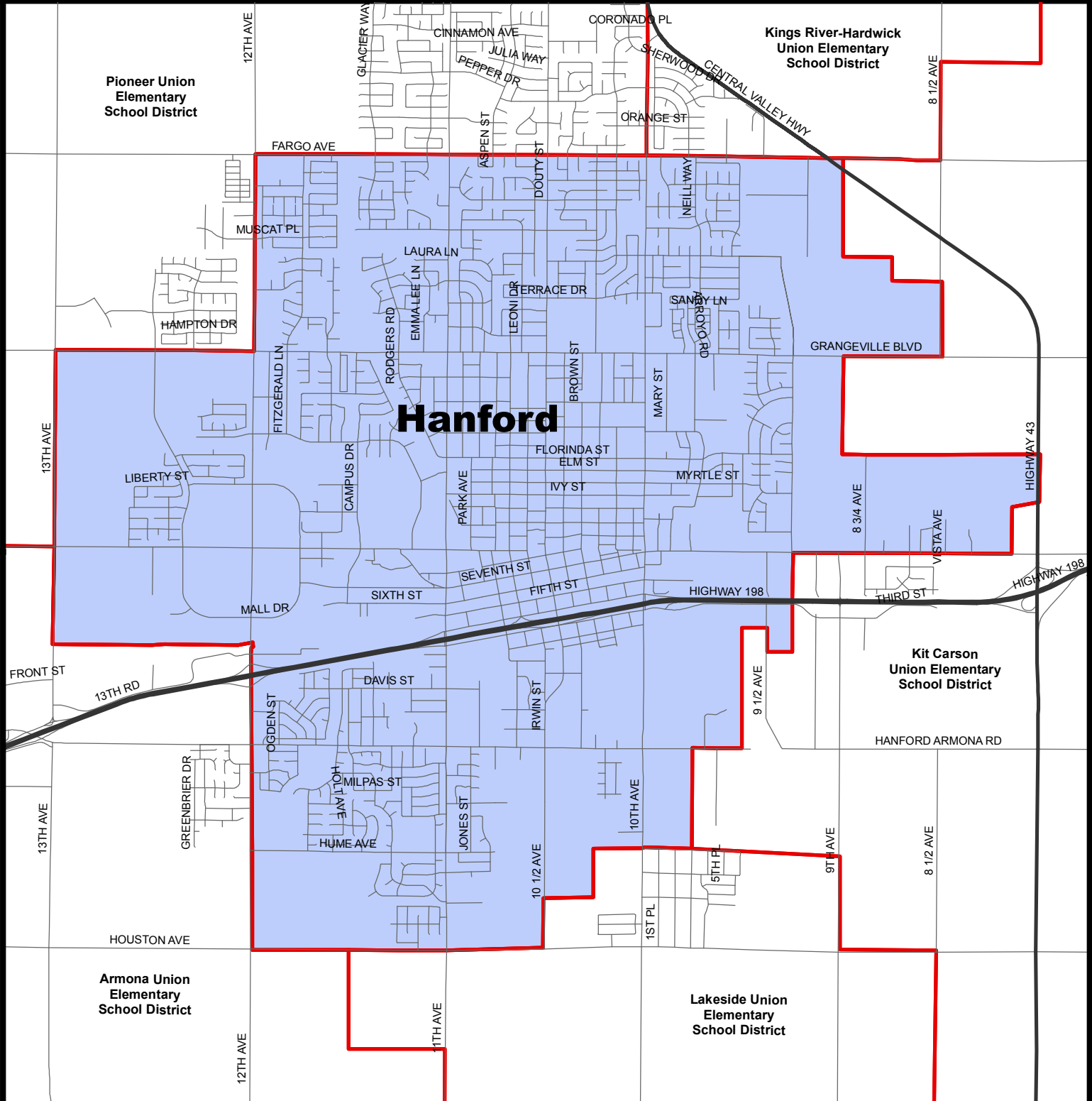


## Legend

-  Central Union Elementary School District  
 Adjacent Elementary School Districts

# Elementary School Districts

## Hanford Elementary School District



1400 W Lacey Blvd.  
Hanford, California 93230

August 2014



0 0.3 0.6 1.2 1.8 Miles

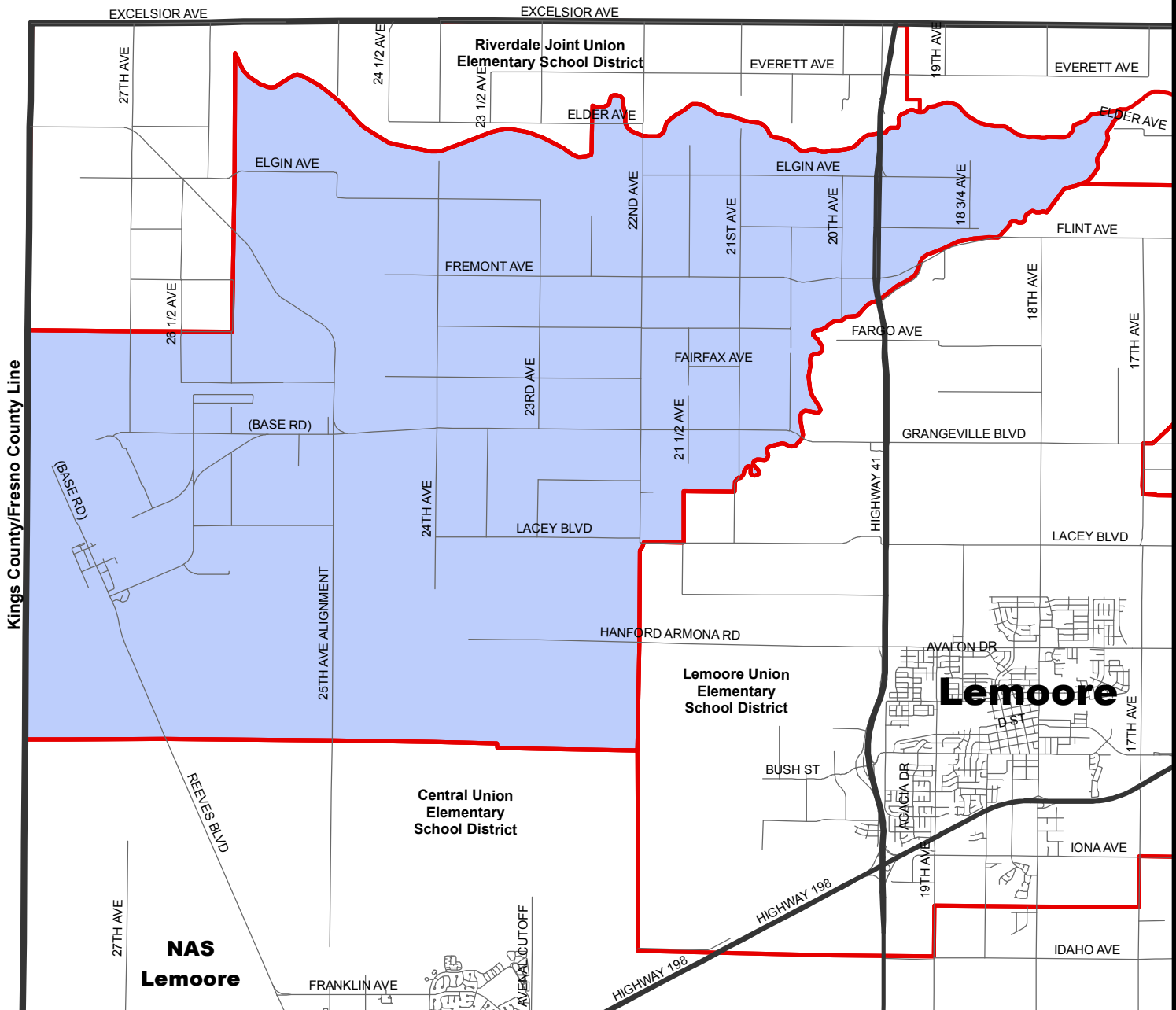
### Legend

- Hanford Elementary School District
- Adjacent Elementary School Districts



# Elementary School Districts

## Island Union Elementary School District



1400 W Lacey Blvd.  
Hanford, California 93230

August 2014



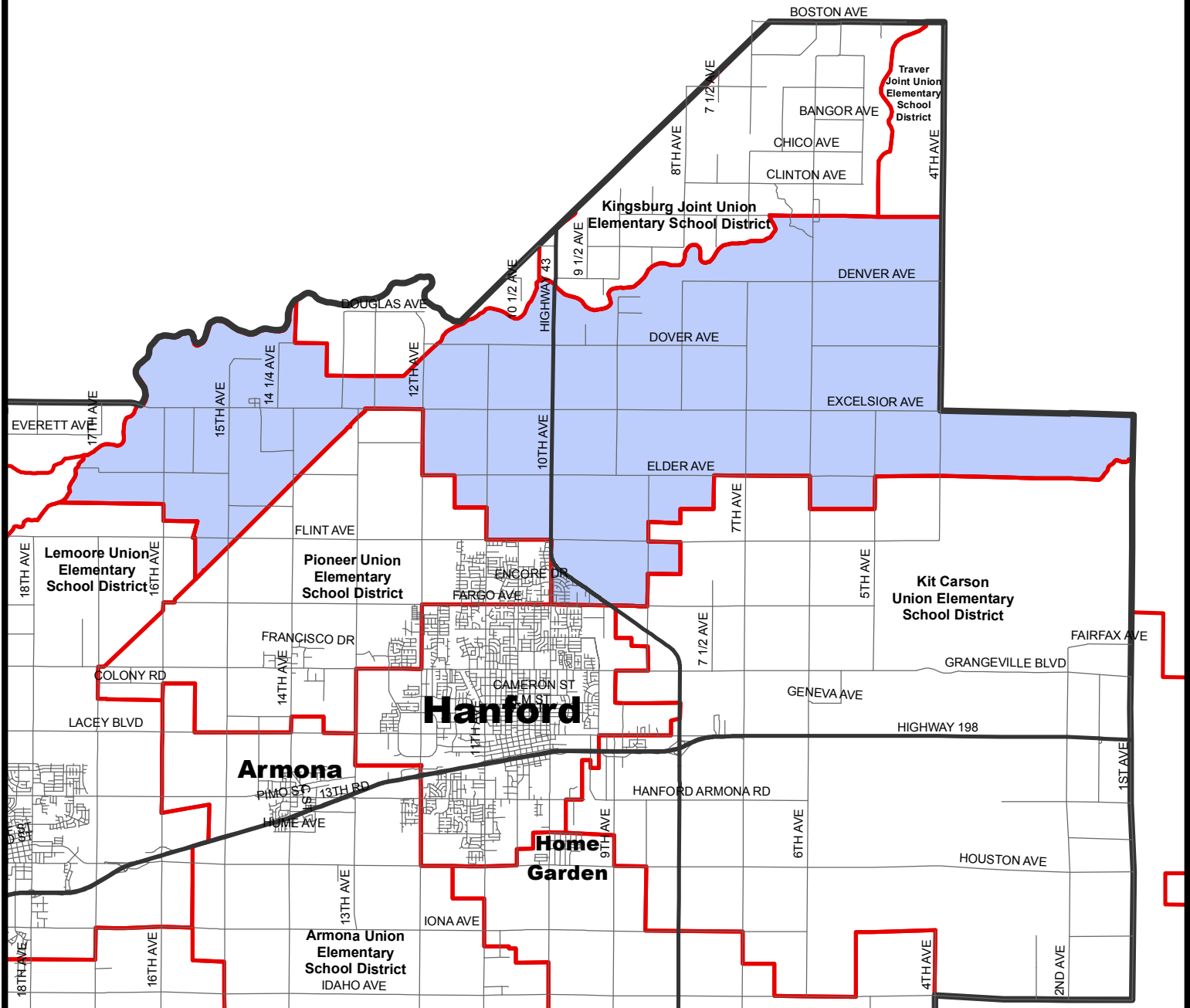
0 0.5 1 2 3 Miles

### Legend

- Island Union Elementary School District
- Adjacent Elementary School Districts

# Elementary School Districts

## Kings River-Hardwick Union Elementary School District



1400 W Lacey Blvd.  
Hanford, California 93230

August 2014



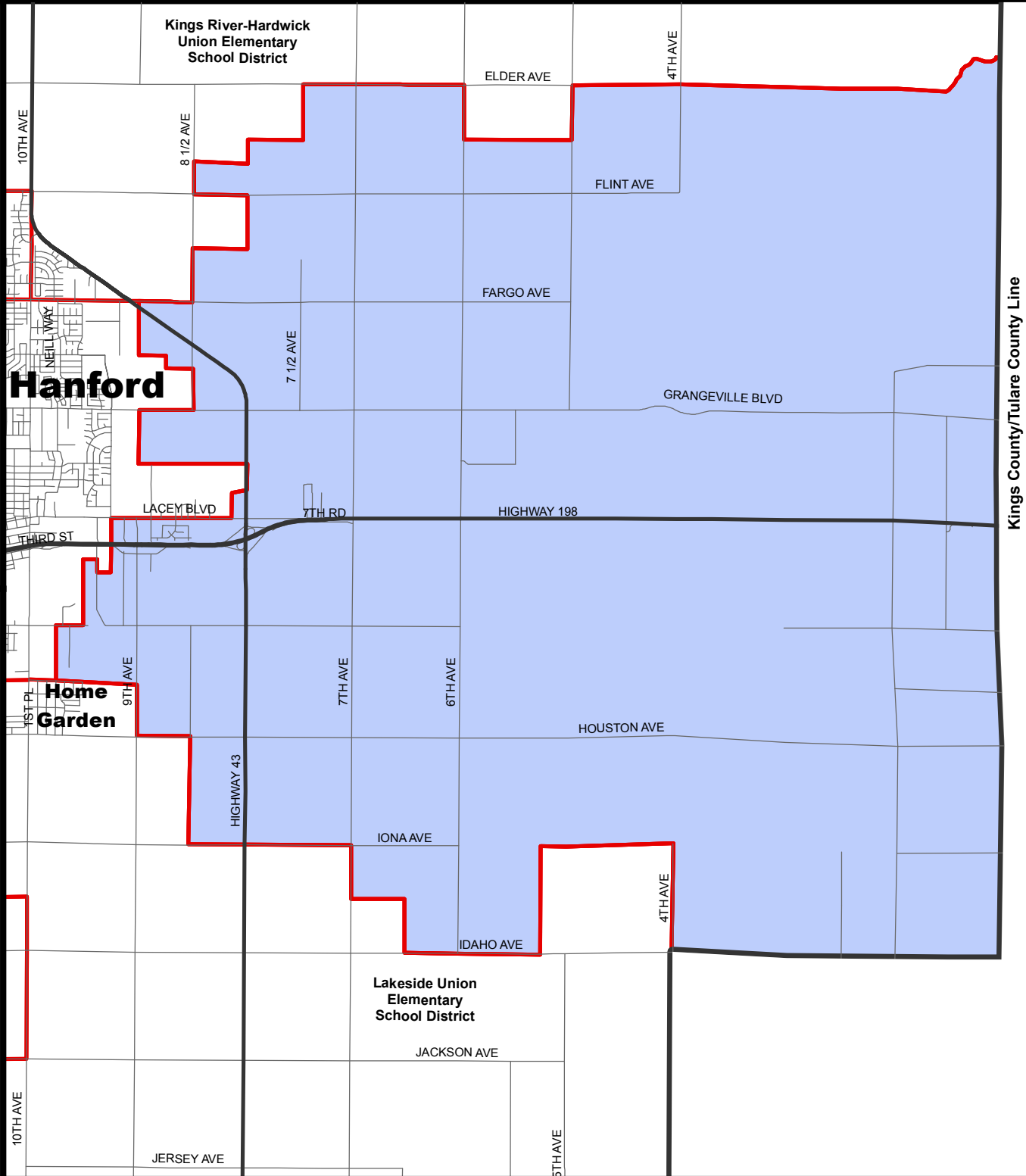
0 1 2 4 6 Miles

### Legend

- Kings River-Hardwick Union Elementary School District
- Adjacent Elementary School Districts

# Elementary School Districts

## Kit Carson Union Elementary School District



1400 W Lacey Blvd.  
Hanford, California 93230

August 2014



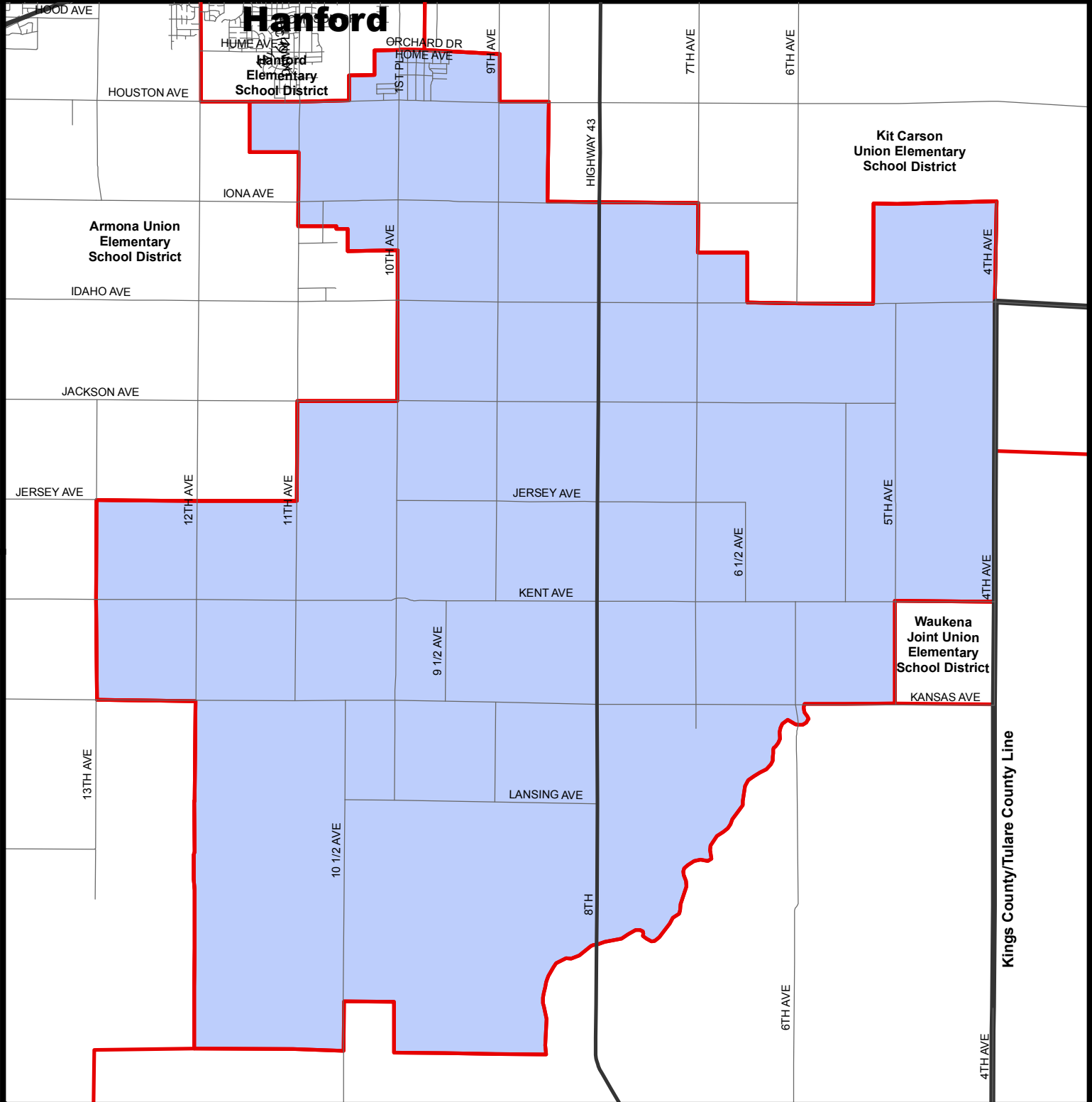
0 0.5 1 2 3 Miles

### Legend

- Kit Carson Union Elementary School District
- Adjacent Elementary School Districts

# Elementary School Districts

## Lakeside Union Elementary School District



1400 W Lacey Blvd.  
Hanford, California 93230

August 2014



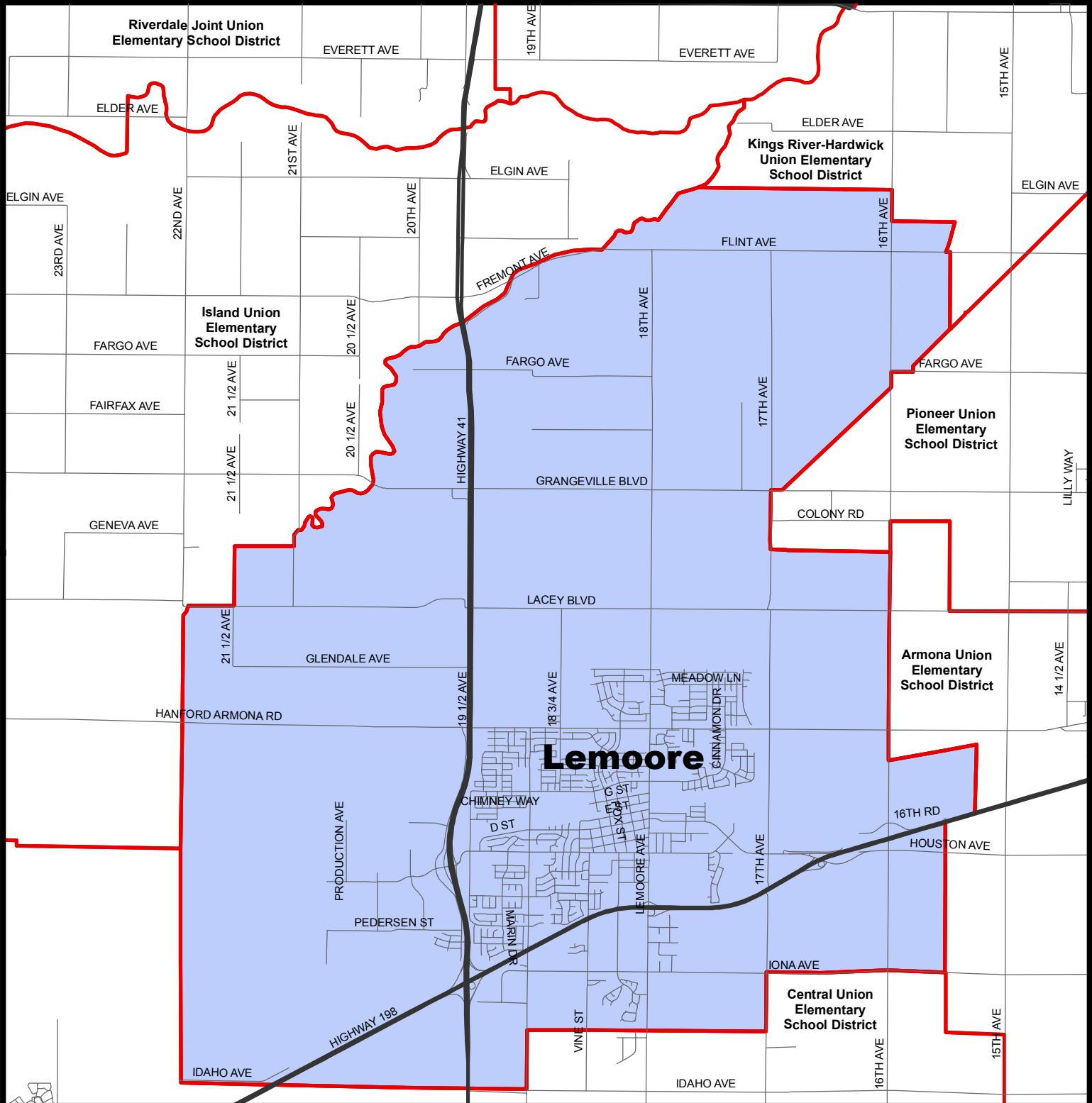
0 0.5 1 2 3 Miles

### Legend

- Lakeside Union Elementary School District
- Adjacent Elementary School Districts

# Elementary School Districts

## Lemoore Union Elementary School District



1400 W Lacey Blvd.  
Hanford, California 93230

August 2014



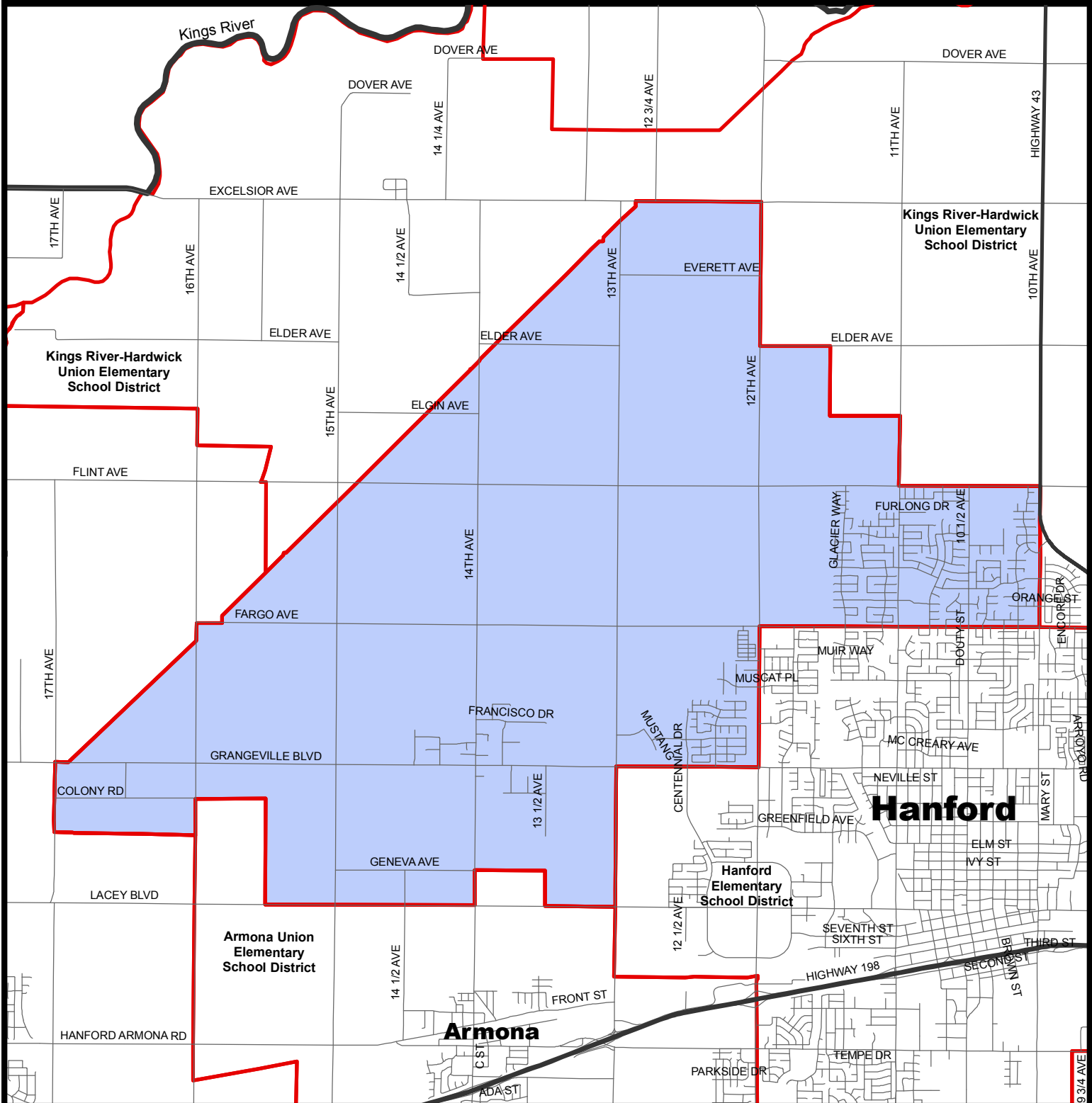
0 0.5 1 2 3 Miles

### Legend

- Lemoore Union Elementary School District
- Adjacent Elementary School Districts

# Elementary School Districts

## Pioneer Union Elementary School District



1400 W Lacey Blvd.  
Hanford, California 93230

August 2014



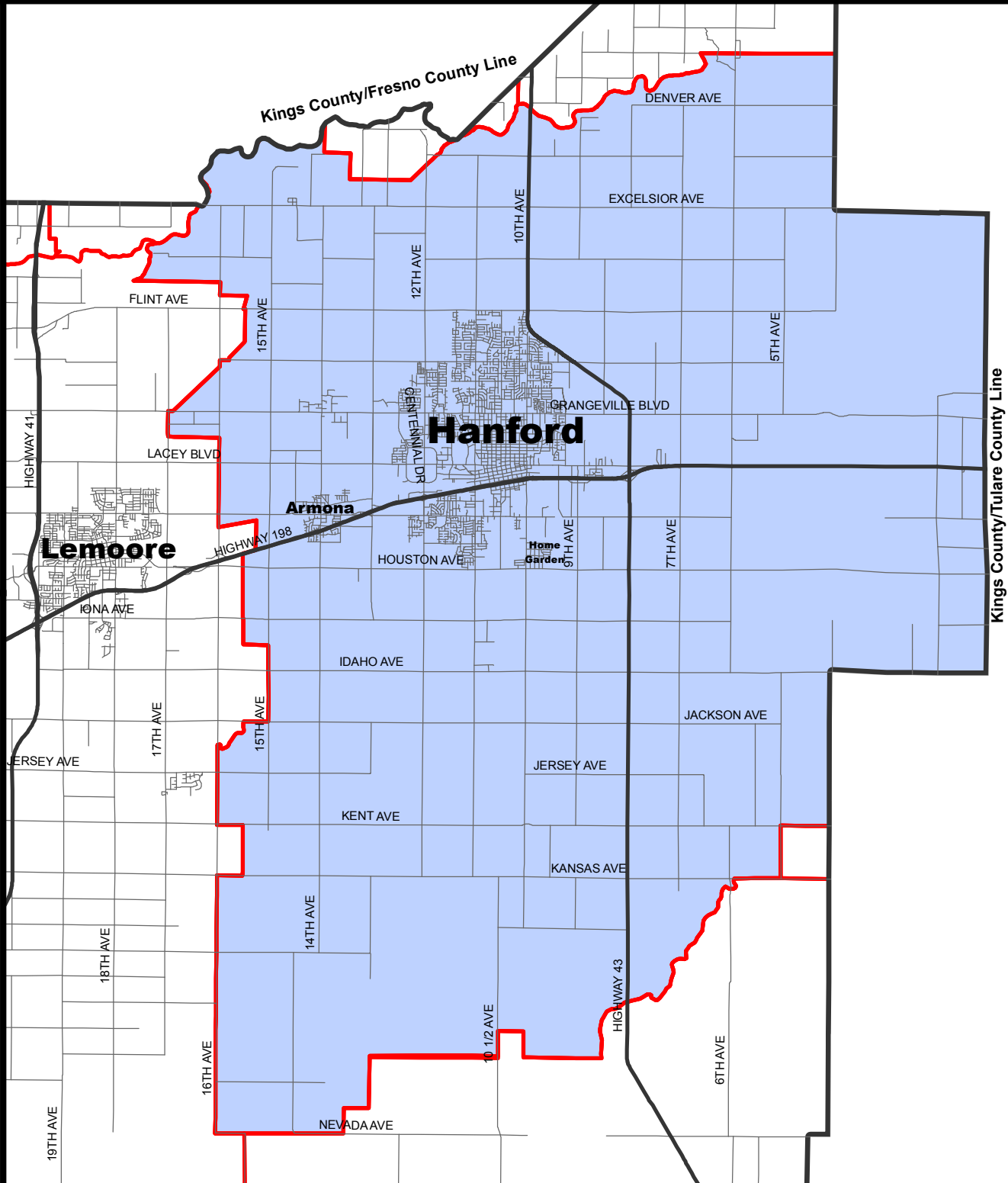
0 0.425 0.85 1.7 2.55 Miles

### Legend

- Pioneer Union Elementary School District
- Adjacent Elementary School Districts

# High School Districts

## Hanford Joint Union High School District



1400 W Lacey Blvd.  
Hanford, California 93230

August 2014



0 1.25 2.5 5 7.5 Miles

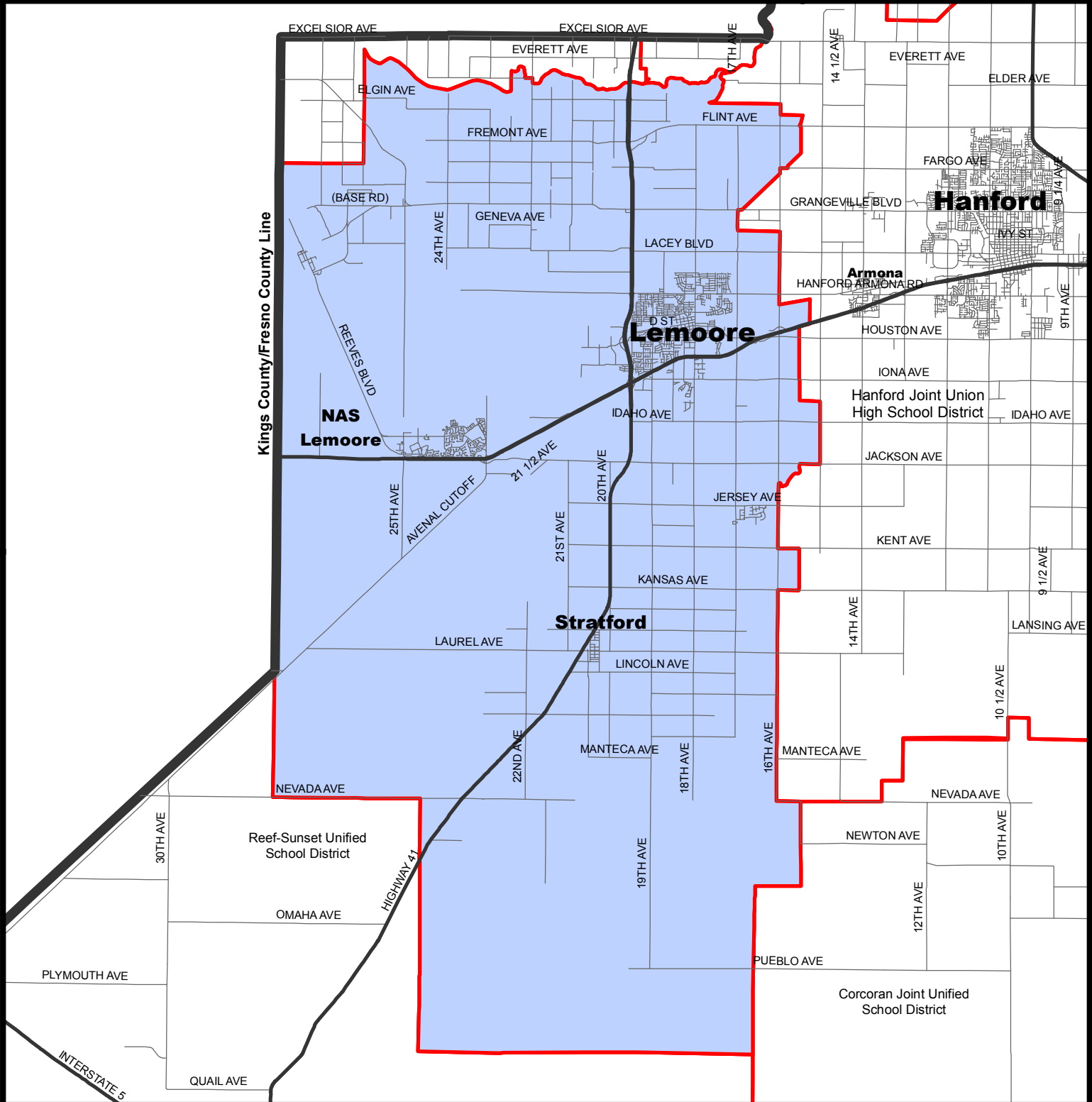
### Legend

- Hanford Joint Union High School District
- Adjacent School Districts



# High School Districts

## Lemoore Union High School District



1400 W Lacey Blvd.  
Hanford, California 93230

August 2014



0 1.25 2.5 5 7.5 Miles

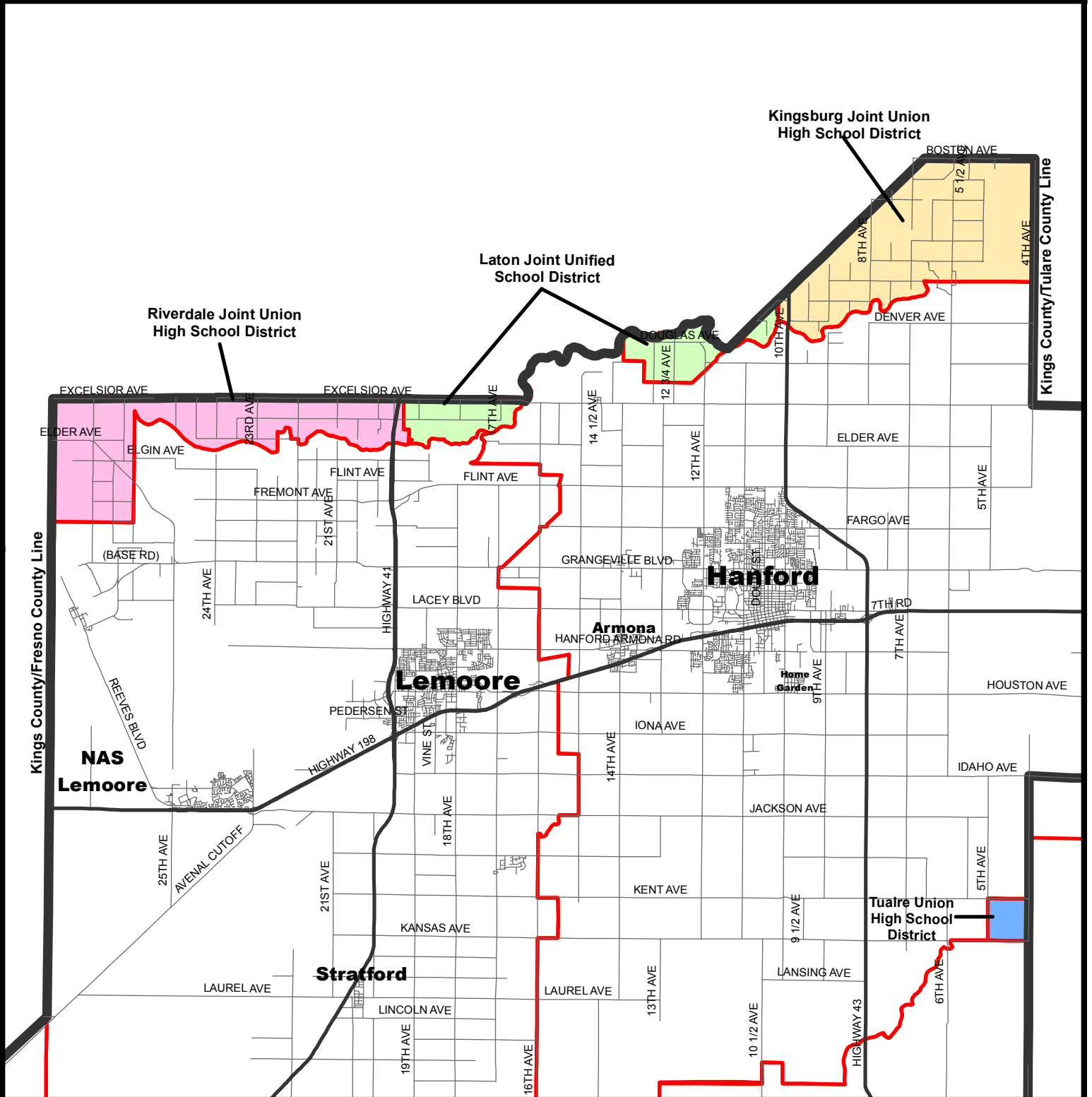
### Legend

- Lemoore Union School District
- Adjacent School Districts



# School Districts Outside Kings County

## High School Districts



1400 W Lacey Blvd.  
Hanford, California 93230

August 2014



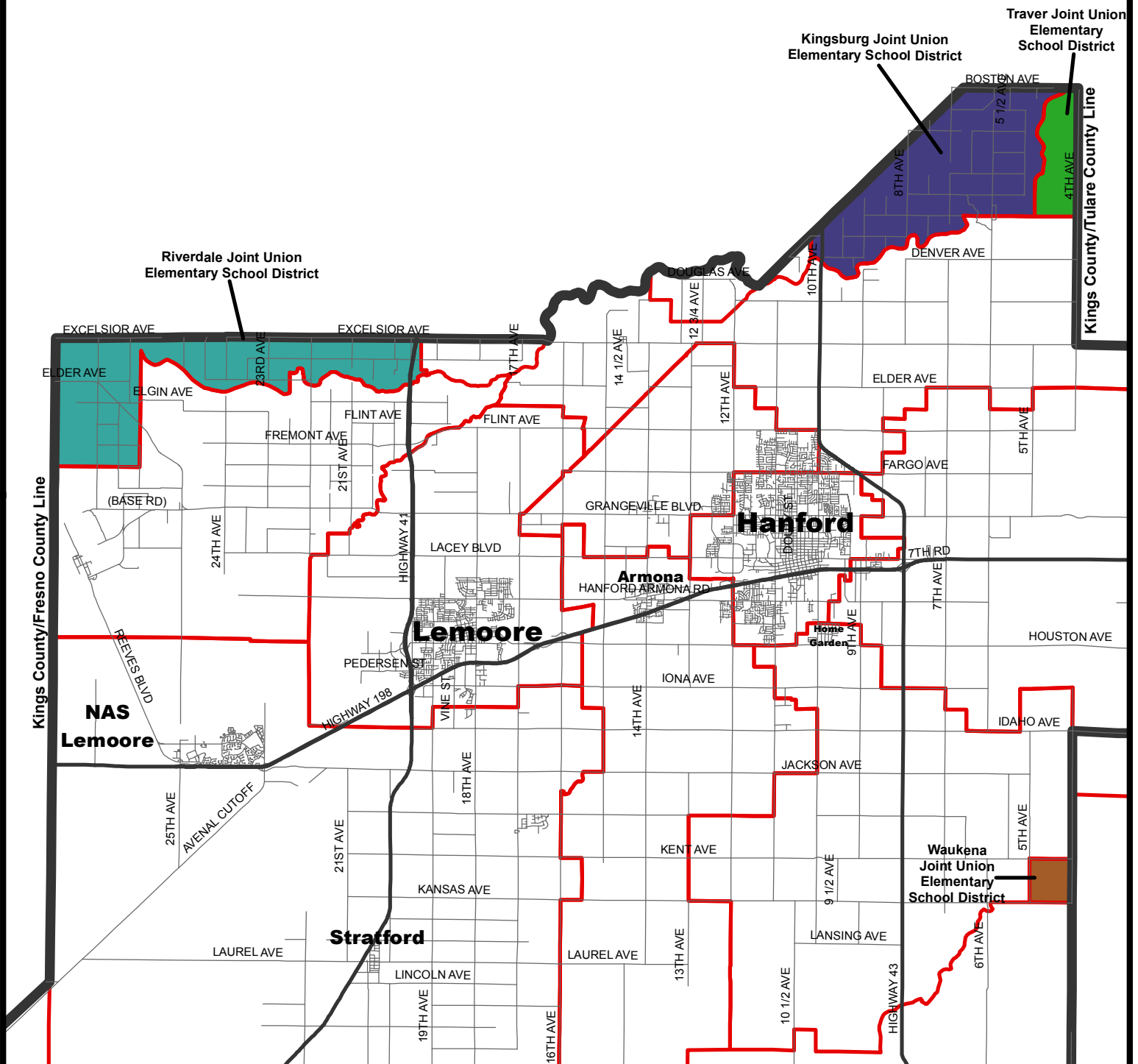
0 1.25 2.5 5 7.5 Miles

### Legend

- KINGSBURG JOINT UNION HIGH
- LATON JOINT UNIFIED
- RIVERDALE JOINT UNION HIGH
- TULARE UNION HIGH SCHOOL
- Adjacent School Districts

# School Districts Outside Kings County

## Elementary School Districts



1400 W Lacey Blvd.  
Hanford, California 93230

August 2014

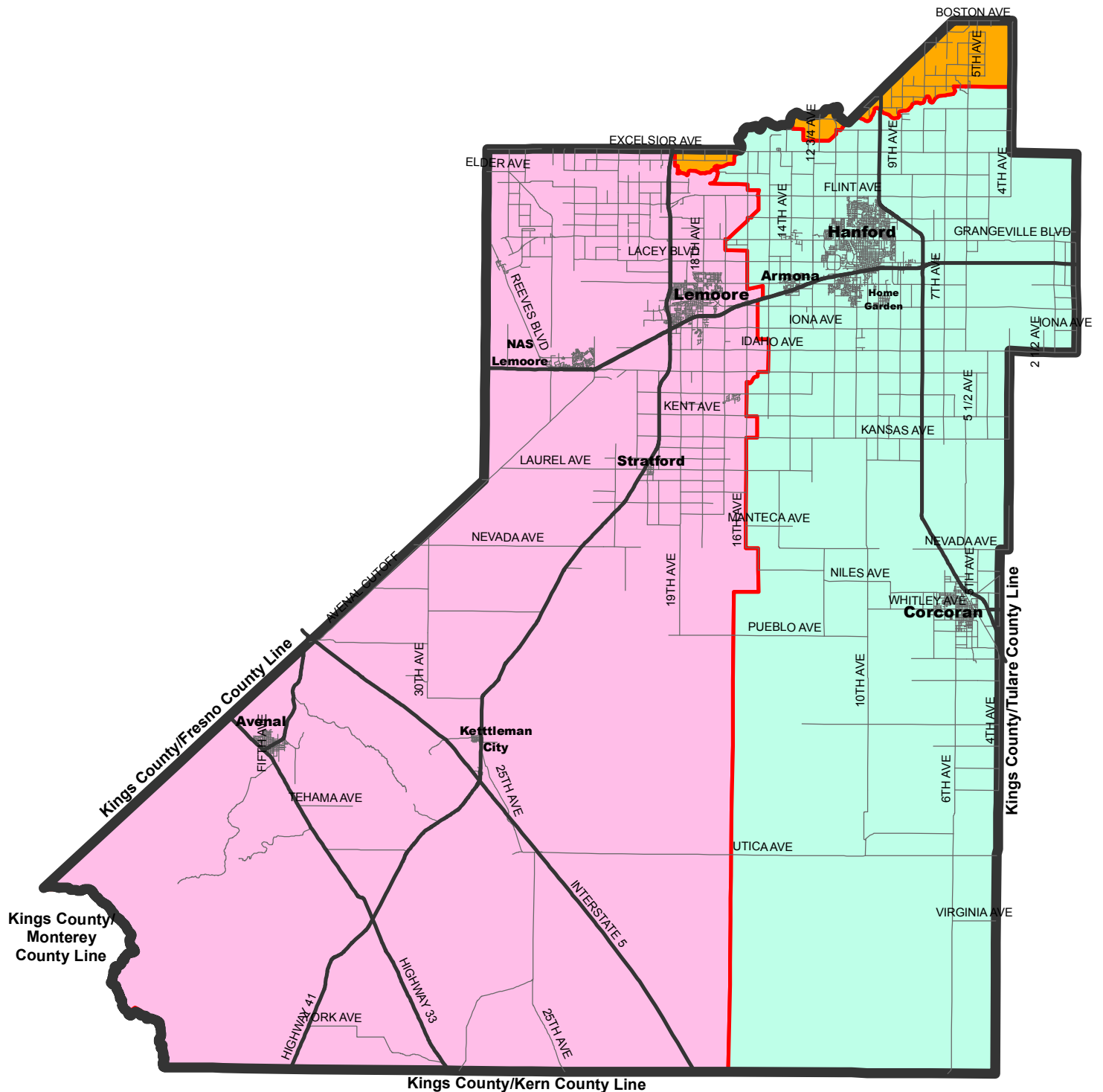


0 1.25 2.5 5 7.5 Miles

### Legend

- KINGSBURG JOINT UNION ELEMENTARY
- RIVERDALE JOINT UNION ELEMENTARY
- TRAVER JOINT ELEMENTARY
- WAUKENA JOINT UNION ELEMENTARY
- ADJACENT ELEMENTARY SCHOOL DISTRICTS

# Community College Districts



1400 W Lacey Blvd.  
Hanford, California 93230

August 2014



0 2.75 5.5 11 16.5 Miles

## Legend

- College of Sequoias
- State Center Community College
- West Hills Community College